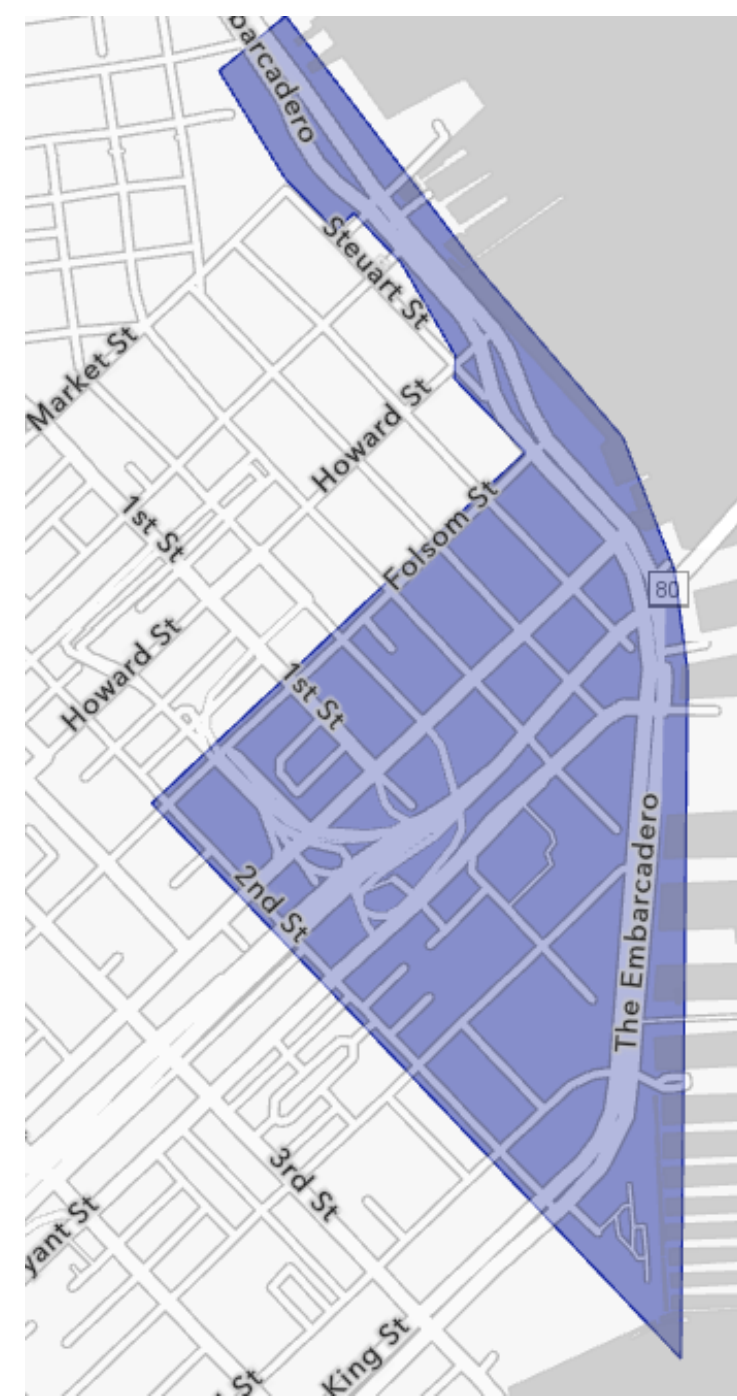


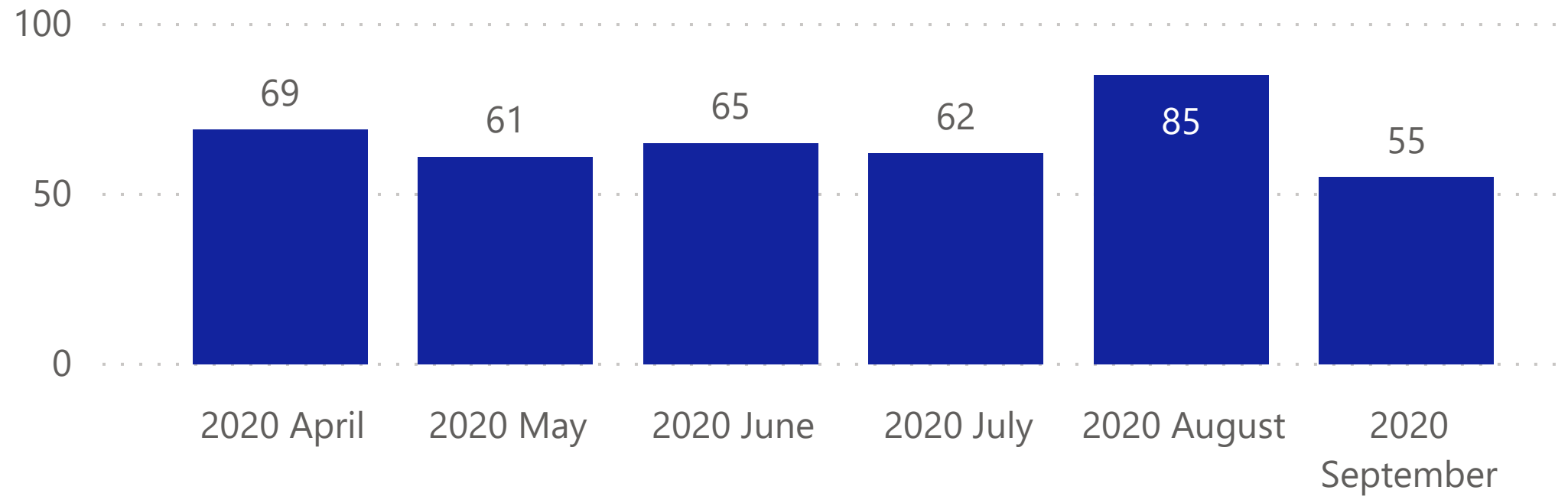
Police Incidents within the Safety Zone

The data shown below is public police incident data from the Open Data Portal here: <https://data.sfgov.org/Public-Safety/Police-Department-Incident-Reports-2018-to-Present/wg3w-h783>. Incidents within the Safety Zone (shown at the right) are presented below.

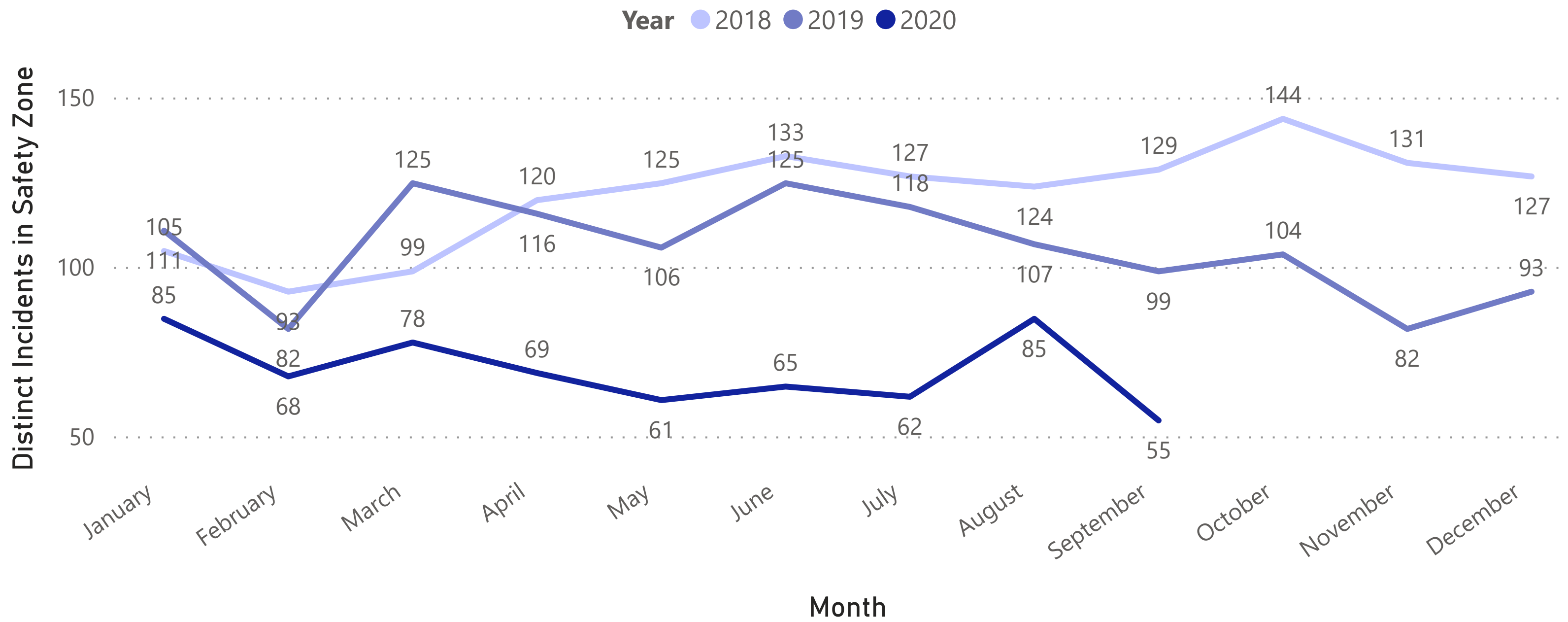
Note: Data was last updated on 10/09/2020, and data is only shown through the last complete month. Counts for previous months may increase in future reporting, as additional incidents may be added to the database.



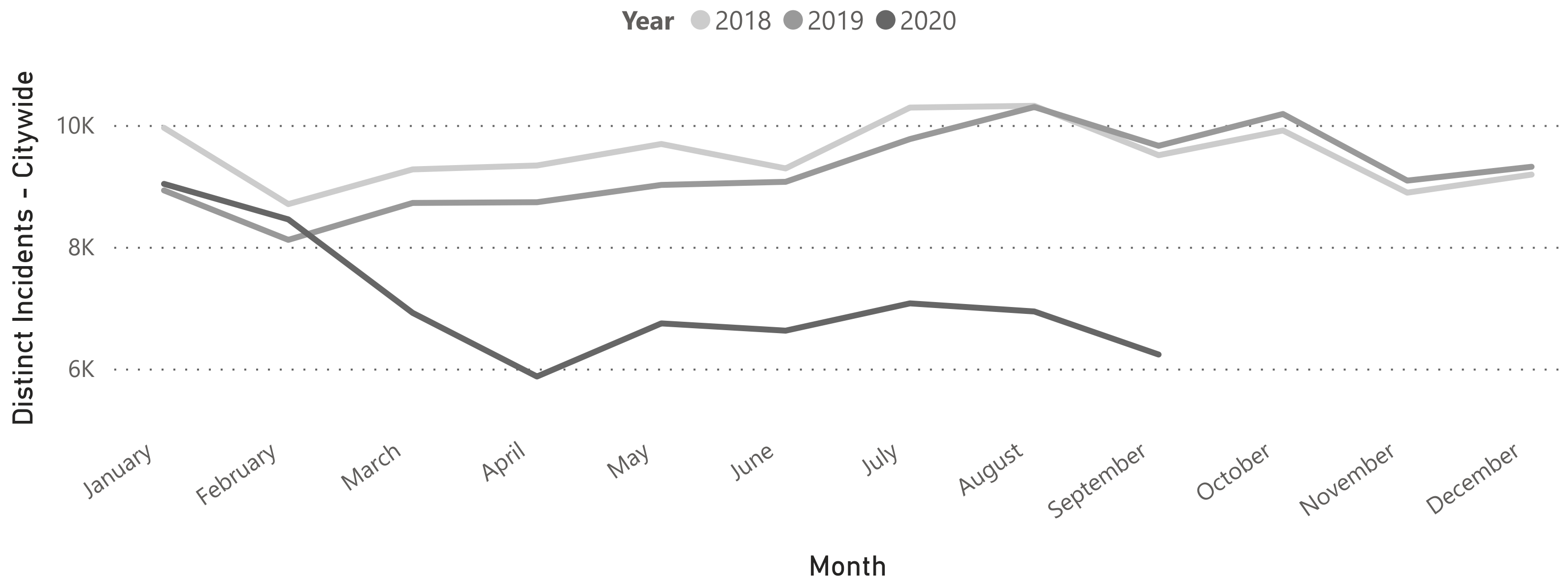
Distinct Incidents in Safety Zone in Last Six Months



Distinct Incidents in Safety Zone by Month and Year

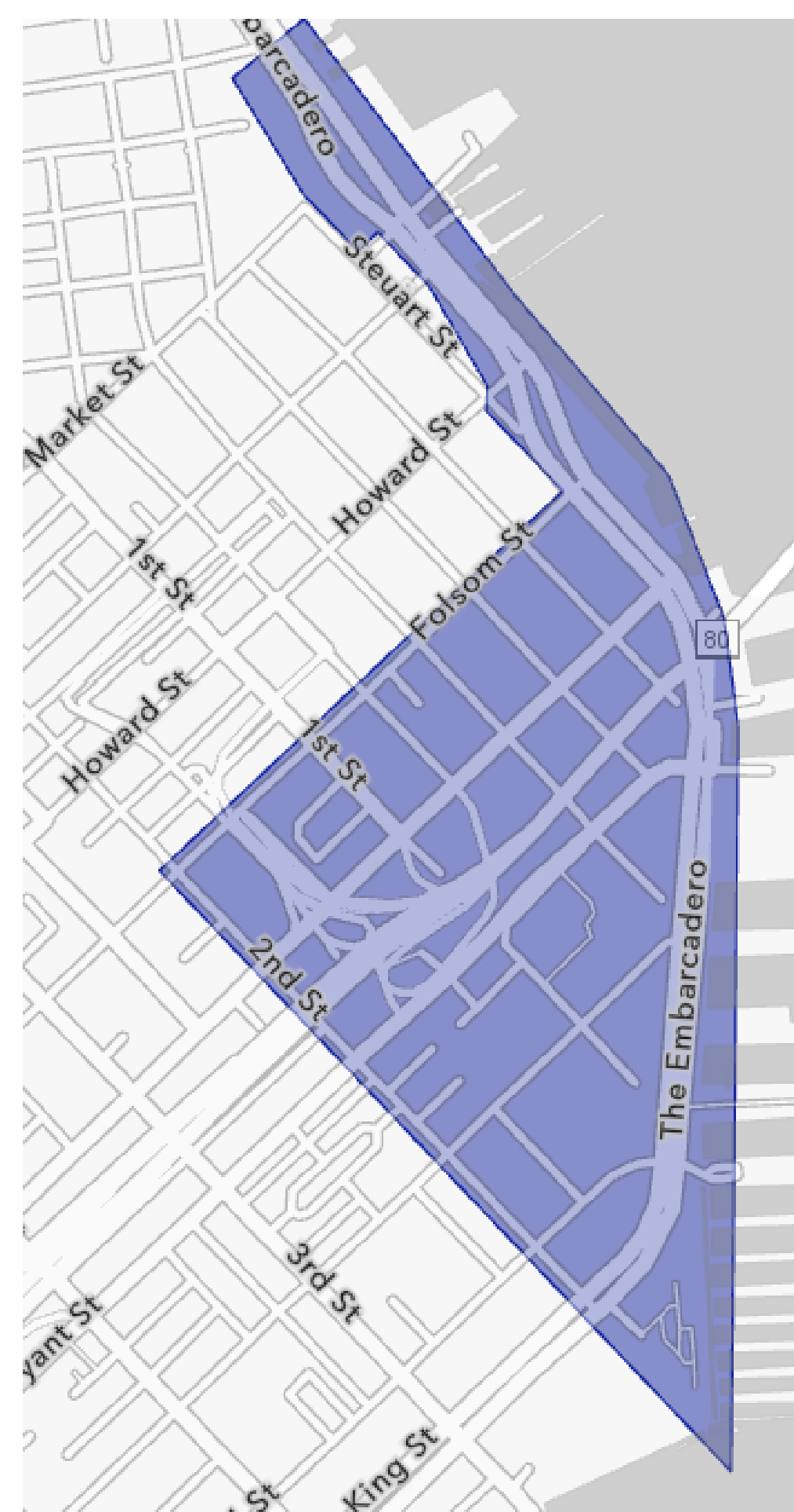


Distinct Incidents - Citywide by Month and Year



Police Incidents in September 2020

Incident Category	Distinct Incidents in Safety Zone	Distinct Incidents - Citywide
Larceny Theft	12	1,750
Burglary	8	599
Other Miscellaneous	8	553
Non-Criminal	6	540
Malicious Mischief	5	655
Assault	4	534
Suspicious Occ	4	199
Motor Vehicle Theft	3	495
Missing Person	2	128
Recovered Vehicle	2	466
Robbery	2	146
Warrant	2	235
Disorderly Conduct	1	111
Drug Offense	1	124
Family Offense	1	10
Fire Report	1	24
Fraud	1	194
Offences Against The Family And Children	1	169
Other	1	101
Other Offenses	1	80
Traffic Violation Arrest	1	88
Vandalism	1	20
		22
Arson		31
Case Closure		24
Courtesy Report		14
Drug Violation		2
Embezzlement		7
Forgery And Counterfeiting		17
Gambling		1
Homicide		3
Lost Property		139
Miscellaneous Investigation		87
Motor Vehicle Theft?		1
Prostitution		1
Sex Offense		16
Stolen Property		38
Suicide		2
Suspicious		1
Traffic Collision		23
Vehicle Impounded		11
Vehicle Misplaced		7
Weapons Carrying Etc		37
Weapons Offense		66
Total	55	6,247



Additional notes: Data provided are distinct incident report counts for the timeframe and geography requested, as aggregated through the publically available incident reports dataset housed by DataSF (link below.) This dataset applies a geo-anonymization technique that places all incidents at a nearest intersection, therefore additional incidents from up to 1 block outside of the noted geographic boundaries may be included in this data. Certain confidential incident reports (for example, restraining order violations, child abuse, and others) may not be included in the data set to protect victims from re-identification. Juvenile data is not included in this dataset per W&I Code Sec 827. Further dataset documentation can be found here: <https://bit.ly/2x7Ta2P>

Data Source: <https://data.sfgov.org/Public-Safety/Police-Department-Incident-Reports-2018-to-Present/wg3w-h783>