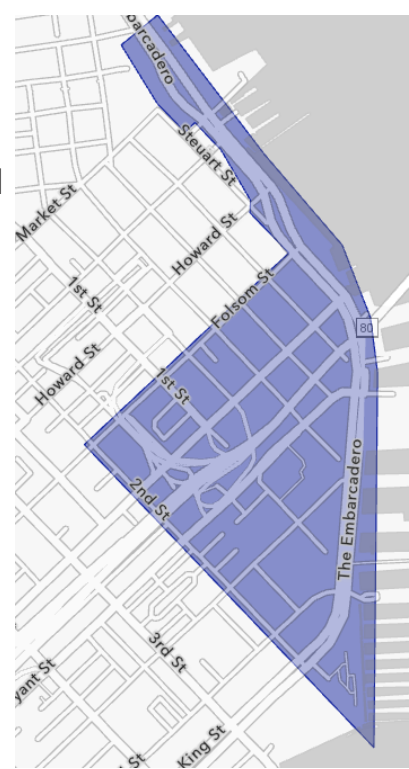


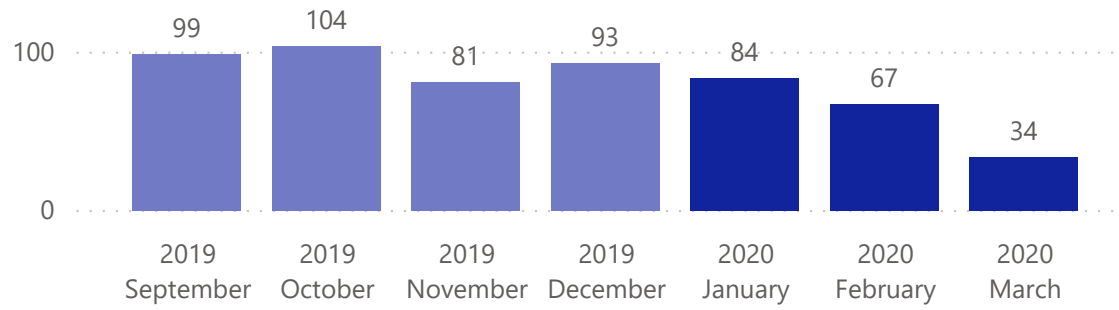
Police Incidents within the Safety Zone

The data shown below is public police incident data from the Open Data Portal here: <https://data.sfgov.org/Public-Safety/Police-Department-Incident-Reports-2018-to-Present/wg3w-h783>. Incidents within the Safety Zone (shown at the right) are presented below.

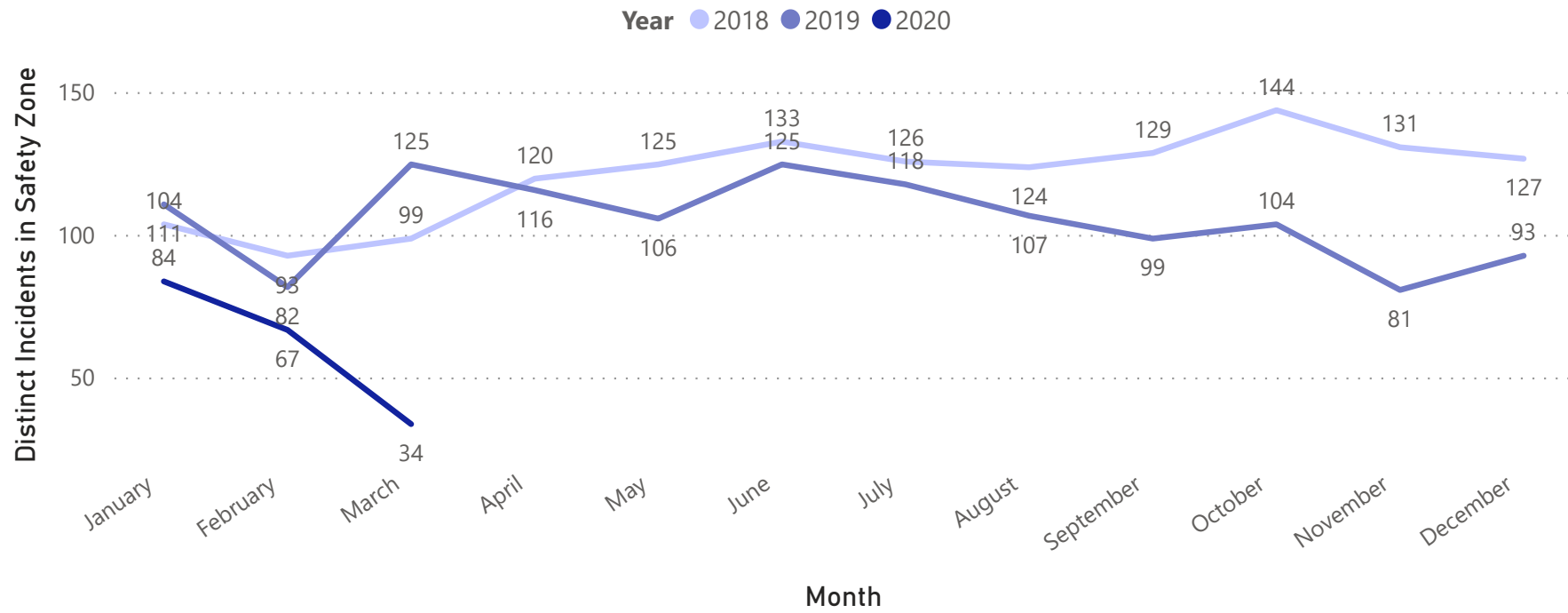
Note: Data was last updated on 4/16/2020, and data is only shown through March, as that is the last complete month. March counts may increase in future reporting, as additional incidents may be added to the database.



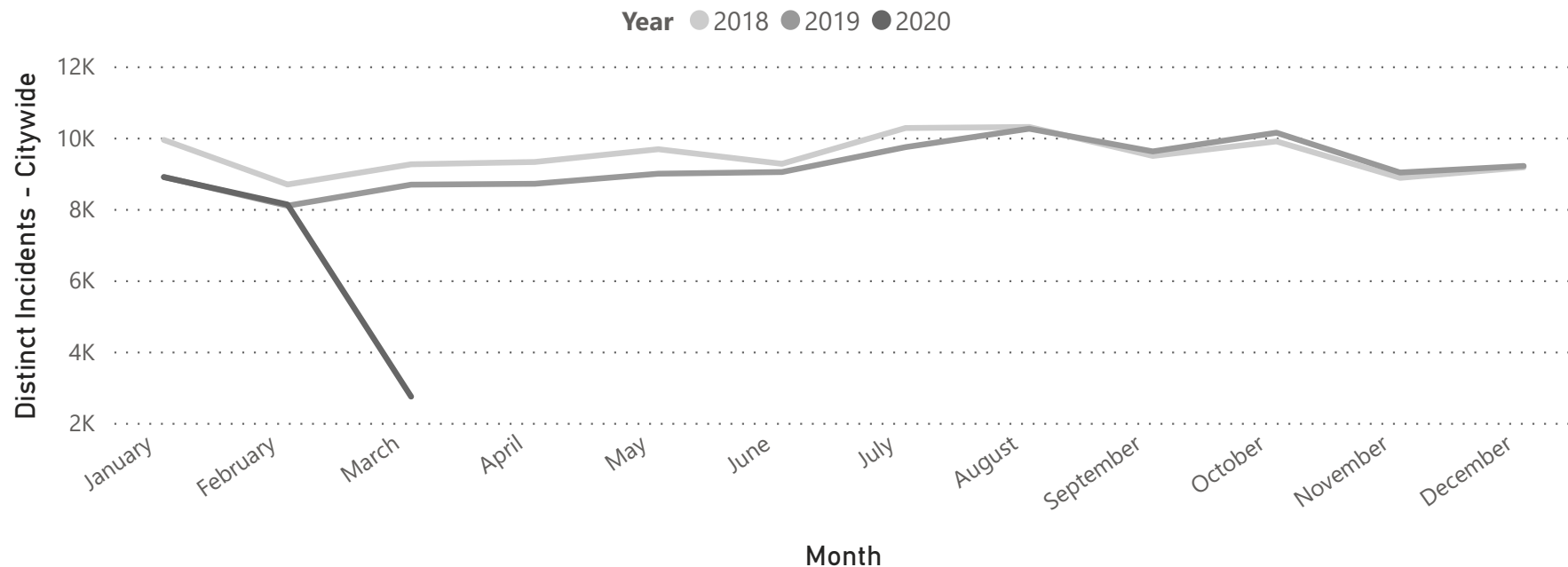
Distinct Incidents in Safety Zone in Last Six Months



Distinct Incidents in Safety Zone by Month and Year

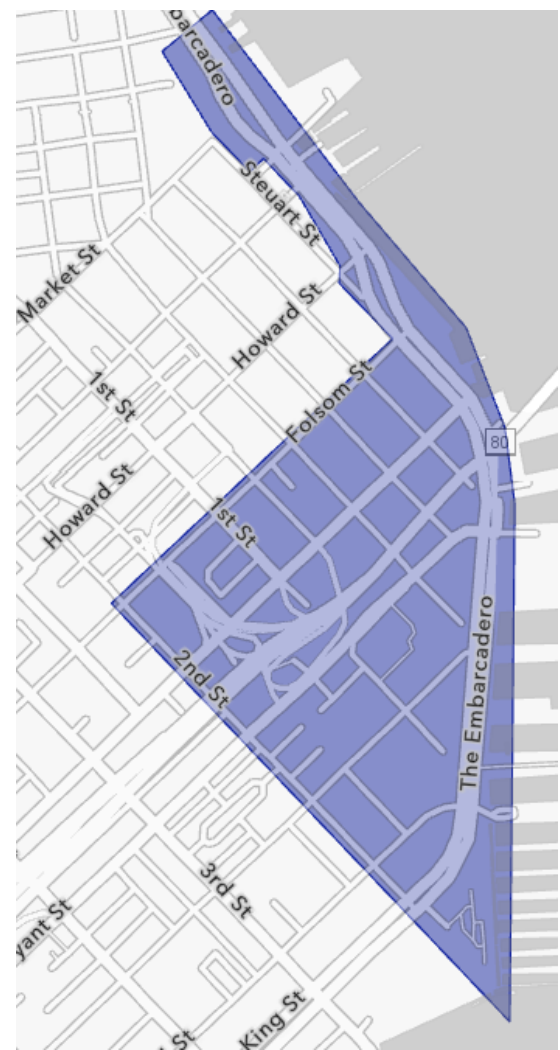


Distinct Incidents - Citywide by Month and Year



Police Incidents in March 2020

Incident Category	Distinct Incidents in Safety Zone	Distinct Incidents - Citywide
Larceny Theft	11	955
Malicious Mischief	5	208
Burglary	4	126
Motor Vehicle Theft	3	169
Non-Criminal	3	251
Other Miscellaneous	3	297
Assault	2	228
Lost Property	2	85
Courtesy Report	1	7
Fraud	1	62
Missing Person	1	64
Offences Against The Family And Children	1	71
Other	1	33
Robbery	1	99
Suspicious Occ	1	73
Traffic Collision	1	10
Traffic Violation Arrest	1	52
Warrant	1	155
		3
Arson		11
Case Closure		4
Civil Sidewalks		3
Disorderly Conduct		72
Drug Offense		64
Drug Violation		1
Embezzlement		6
Family Offense		7
Fire Report		2
Forgery And Counterfeiting		13
Human Trafficking, Commercial Sex Acts		1
Juvenile Offenses		1
Miscellaneous Investigation		32
Other Offenses		36
Prostitution		2
Rape		1
Recovered Vehicle		166
Sex Offense		10
Stolen Property		33
Suicide		1
Suspicious		1
Vandalism		10
Vehicle Impounded		3
Vehicle Misplaced		6
Weapons Carrying Etc		14
Weapons Offence		1
Weapons Offense		18
Total	34	2,763



Additional notes: Data provided are distinct incident report counts for the timeframe and geography requested, as aggregated through the publically available incident reports dataset housed by DataSF (link below.) This dataset applies a geo-anonymization technique that places all incidents at a nearest intersection, therefore additional incidents from up to 1 block outside of the noted geographic boundaries may be included in this data. Certain confidential incident reports (for example, restraining order violations, child abuse, and others) may not be included in the data set to protect victims from re-identification. Juvenile data is not included in this dataset per W&I Code Sec 827. Further dataset documentation can be found here: <https://bit.ly/2x7Ta2P>

Data Source: <https://data.sfgov.org/Public-Safety/Police-Department-Incident-Reports-2018-to-Present/wg3w-h783>