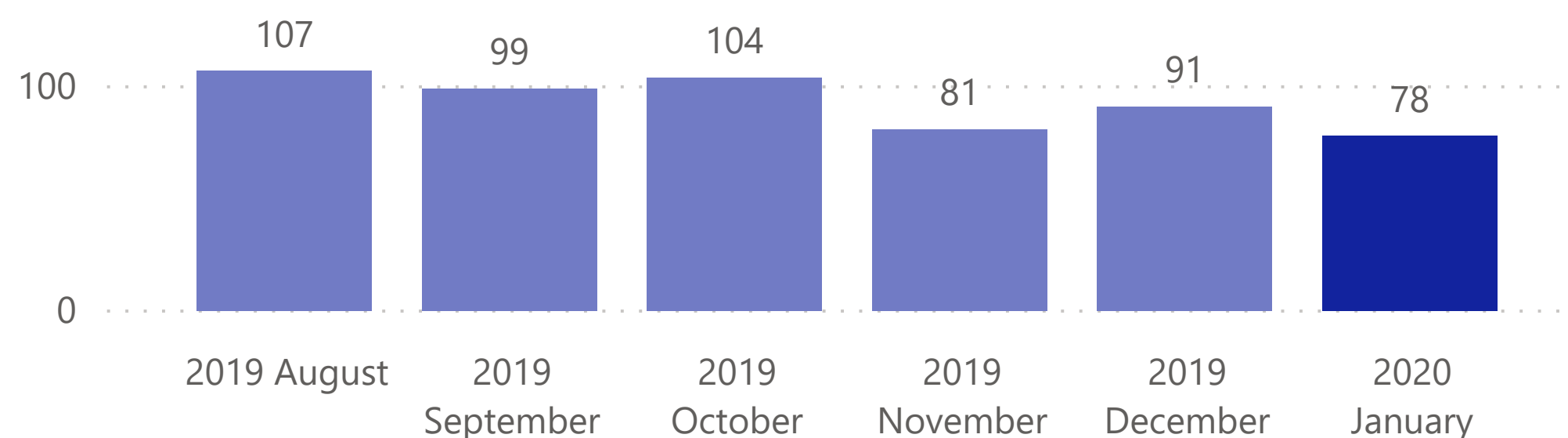


Police Incidents within the Safety Zone

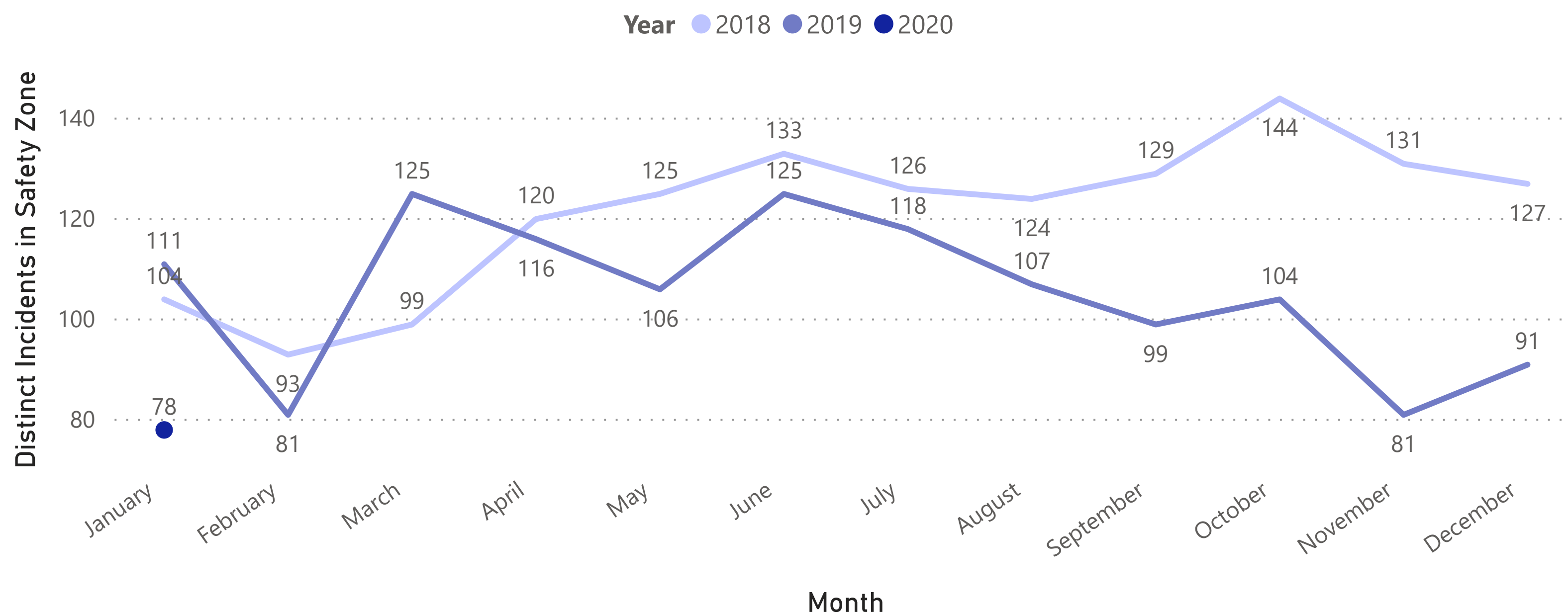
The data shown below is public police incident data from the Open Data Portal here: <https://data.sfgov.org/Public-Safety/Police-Department-Incident-Reports-2018-to-Present/wg3w-h783>. Incidents within the Safety Zone (shown at the right) are presented below.

Note: Data was last updated on 2/24/2020, and data is only shown through January, as that is the last complete month. January counts may increase in future reporting, as additional incidents may be added to the database.

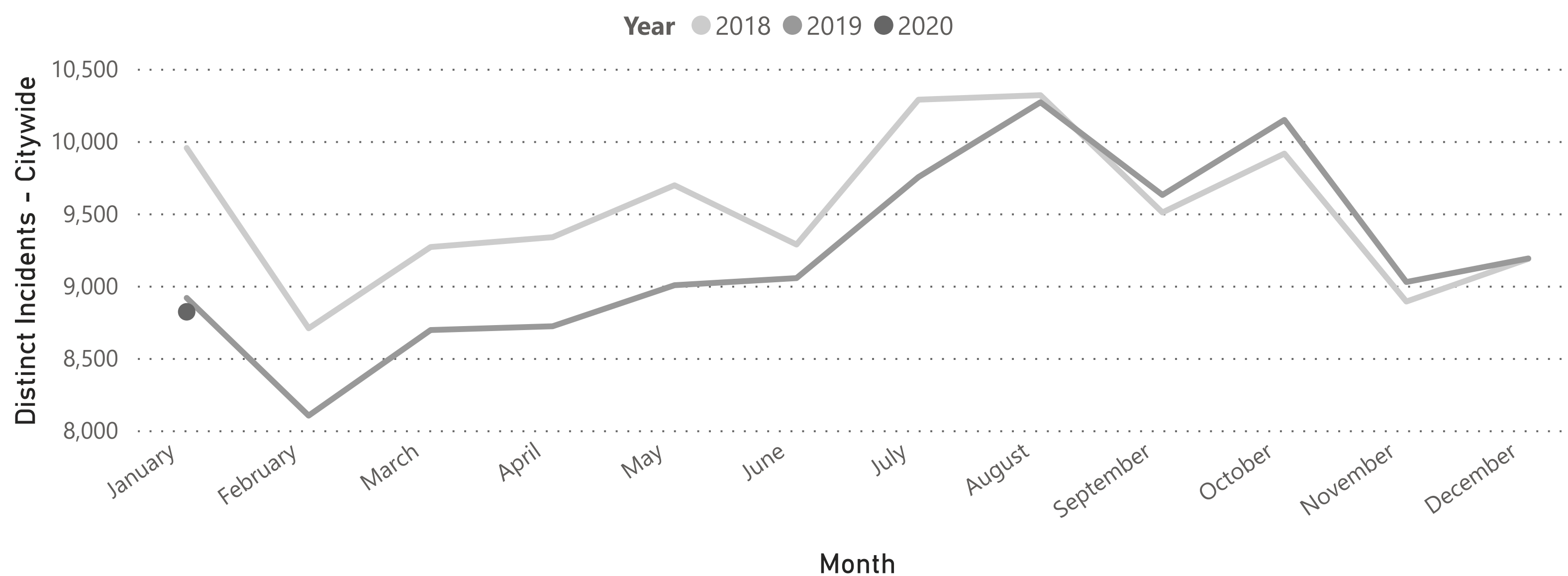
Distinct Incidents in Safety Zone in Last Six Months



Distinct Incidents in Safety Zone by Month and Year

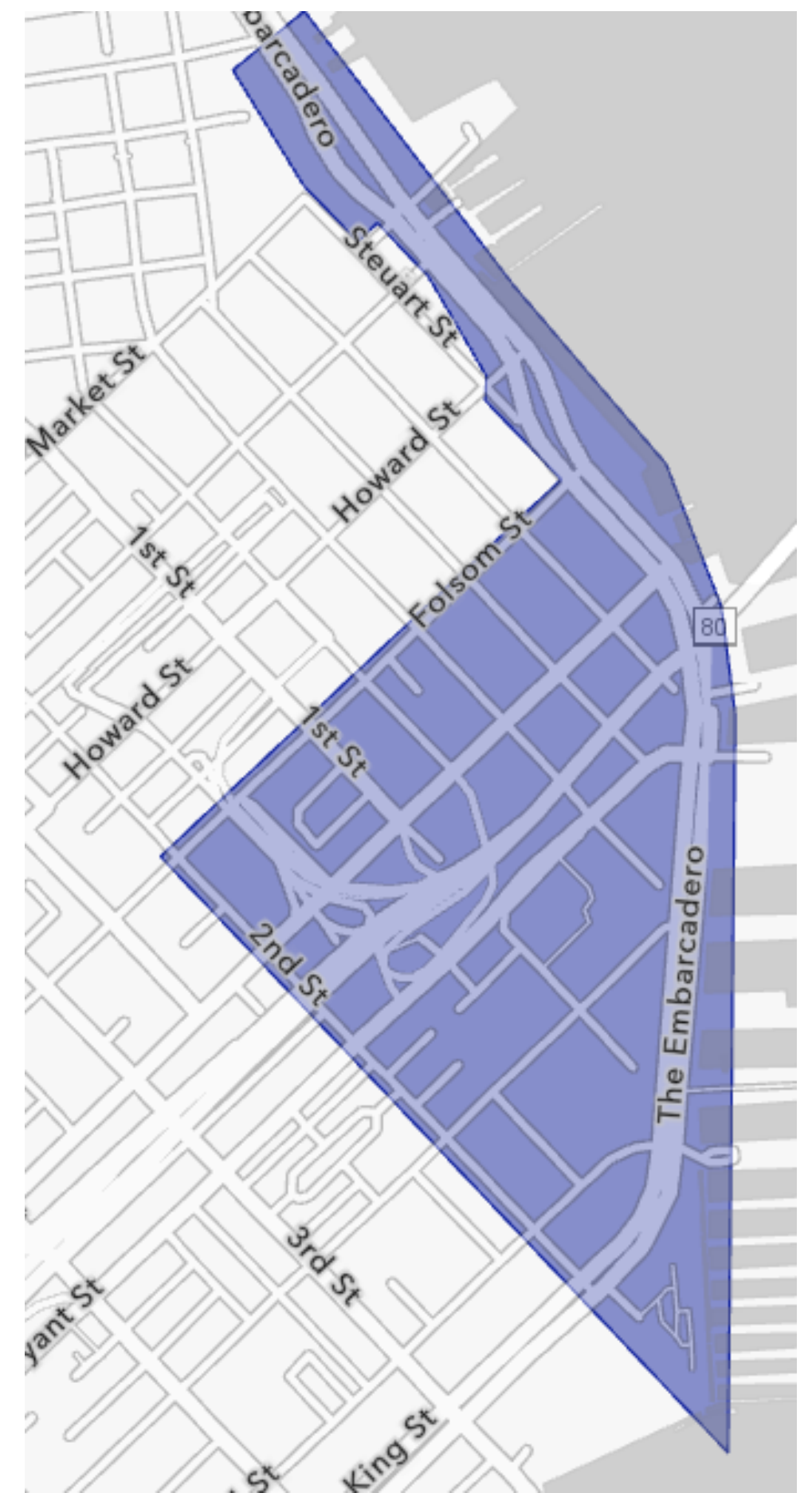


Distinct Incidents - Citywide by Month and Year



Police Incidents in January 2020

Incident Category	Distinct Incidents in Safety Zone	Distinct Incidents - Citywide
Larceny Theft	31	3,793
Non-Criminal	8	644
Burglary	6	481
Malicious Mischief	6	729
Assault	5	527
Other Miscellaneous	5	728
Motor Vehicle Theft	4	425
Warrant	4	409
Fraud	3	250
Offences Against The Family And Children	3	160
Recovered Vehicle	3	360
Lost Property	2	364
Other	2	87
Robbery	2	260
Suspicious Occ	2	201
Traffic Violation Arrest	2	143
Courtesy Report	1	32
Disorderly Conduct	1	165
Liquor Laws	1	6
Miscellaneous Investigation	1	92
Missing Person	1	169
Vandalism	1	19
Weapons Offense	1	70
Arson		25
Case Closure		35
Civil Sidewalks		7
Drug Offense		182
Drug Violation		4
Embezzlement		11
Family Offense		12
Fire Report		14
Forgery And Counterfeiting		30
Human Trafficking (A), Commercial Sex Acts		1
Other Offenses		91
Prostitution		25
Rape		2
Sex Offense		19
Stolen Property		56
Suicide		7
Suspicious		1
Traffic Collision		22
Vehicle Impounded		12
Vehicle Misplaced		8
Weapons Carrying Etc		47
Total	78	8,826



Additional notes: Data provided are distinct incident report counts for the timeframe and geography requested, as aggregated through the publically available incident reports dataset housed by DataSF (link below.) This dataset applies a geo-anonymization technique that places all incidents at a nearest intersection, therefore additional incidents from up to 1 block outside of the noted geographic boundaries may be included in this data. Certain confidential incident reports (for example, restraining order violations, child abuse, and others) may not be included in the data set to protect victims from re-identification. Juvenile data is not included in this dataset per W&I Code Sec 827. Further dataset documentation can be found here: <https://bit.ly/2x7Ta2P>

Data Source: <https://data.sfgov.org/Public-Safety/Police-Department-Incident-Reports-2018-to-Present/wg3w-h783>