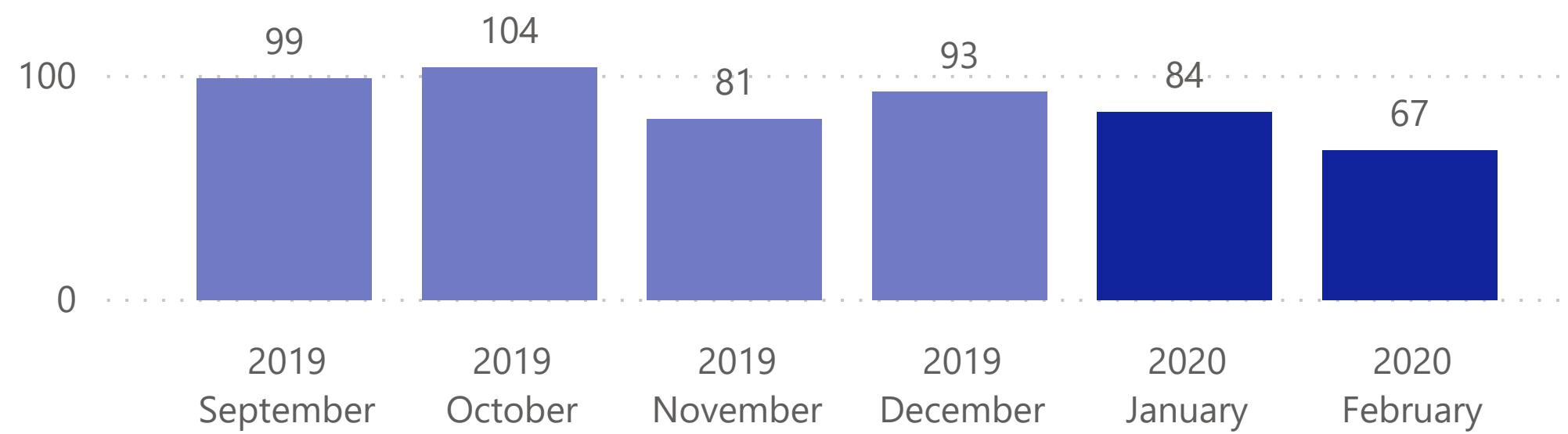


Police Incidents within the Safety Zone

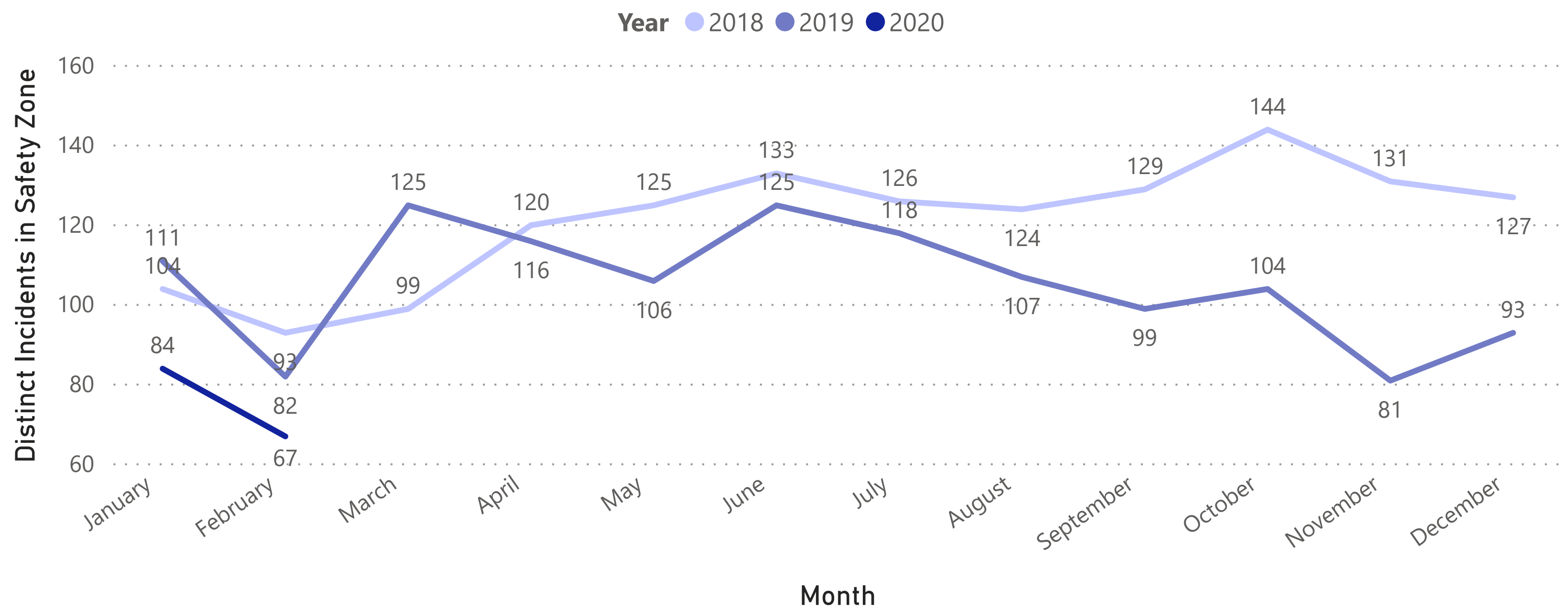
The data shown below is public police incident data from the Open Data Portal here: <https://data.sfgov.org/Public-Safety/Police-Department-Incident-Reports-2018-to-Present/wg3w-h783>. Incidents within the Safety Zone (shown at the right) are presented below.

Note: Data was last updated on 3/13/2020, and data is only shown through February, as that is the last complete month. February counts may increase in future reporting, as additional incidents may be added to the database.

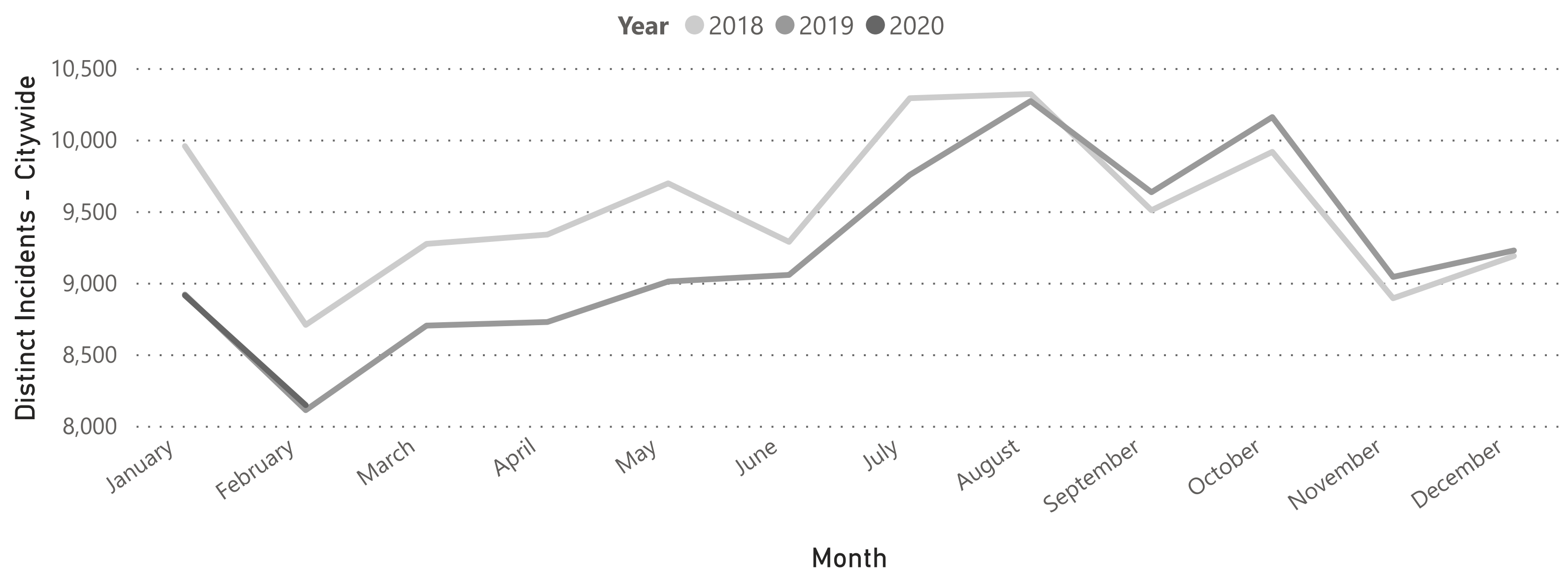
Distinct Incidents in Safety Zone in Last Six Months



Distinct Incidents in Safety Zone by Month and Year

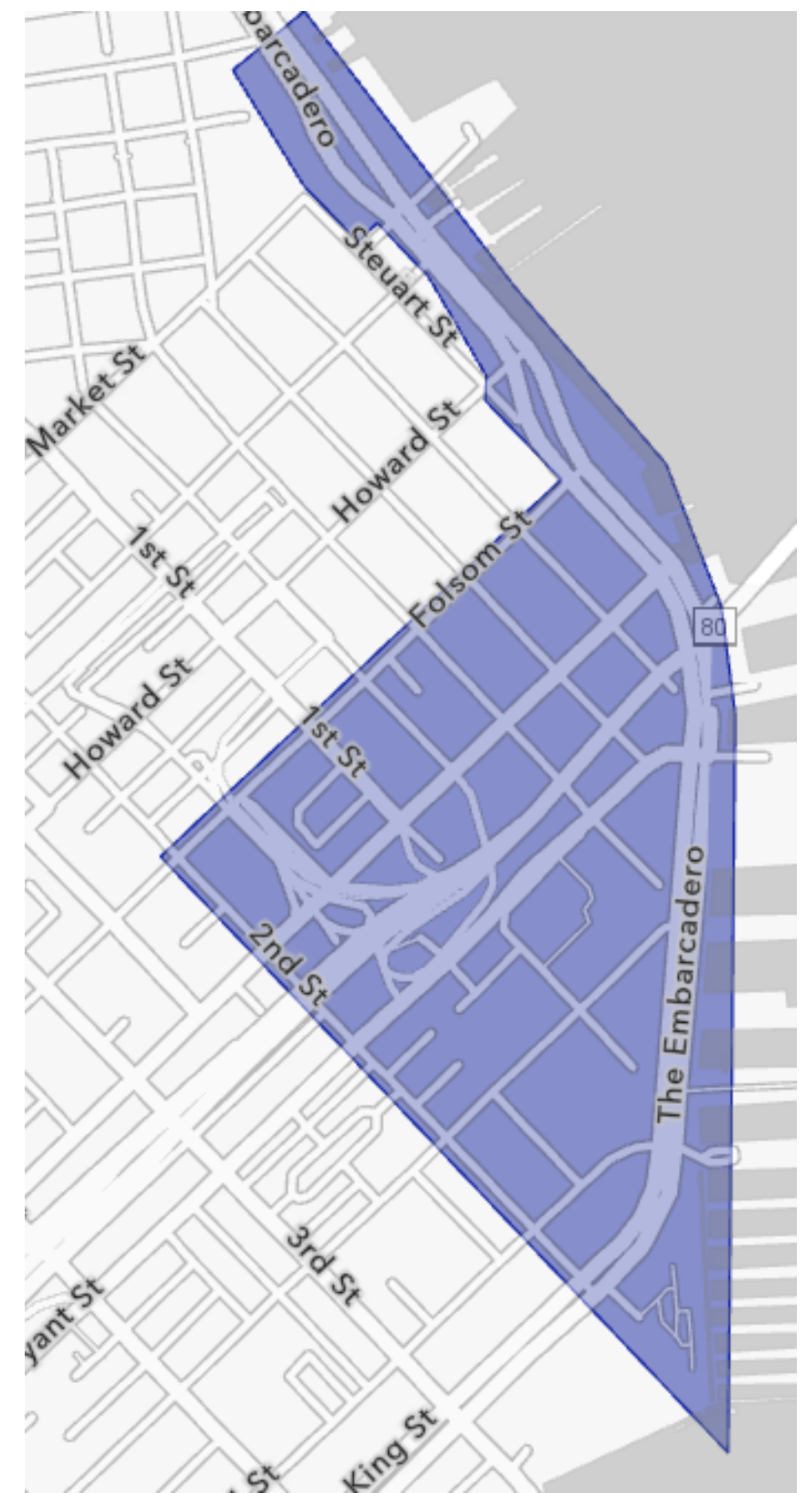


Distinct Incidents - Citywide by Month and Year



Police Incidents in February 2020

Incident Category	Distinct Incidents in Safety Zone	Distinct Incidents - Citywide
Larceny Theft	18	3,171
Malicious Mischief	10	676
Burglary	7	393
Motor Vehicle Theft	5	449
Non-Criminal	5	639
Other Miscellaneous	5	724
Assault	4	610
Disorderly Conduct	4	191
Missing Person	4	184
Recovered Vehicle	4	367
Lost Property	3	326
Other	2	93
Traffic Violation Arrest	2	148
Civil Sidewalks	1	11
Courtesy Report	1	30
Fraud	1	221
Miscellaneous Investigation	1	97
Suicide	1	3
Vandalism	1	14
Vehicle Impounded	1	9
Warrant	1	368
		6
Arson		23
Case Closure		29
Drug Offense		206
Drug Violation		6
Embezzlement		10
Family Offense		14
Fire Report		13
Forgery And Counterfeiting		25
Homicide		1
Human Trafficking (A), Commercial Sex Acts		1
Liquor Laws		3
Offences Against The Family And Children		181
Other Offenses		90
Prostitution		14
Rape		1
Robbery		279
Sex Offense		17
Stolen Property		47
Suspicious		4
Suspicious Occ		169
Traffic Collision		17
Vehicle Misplaced		11
Weapons Carrying Etc		33
Weapons Offense		74
Total	67	8,151



Additional notes: Data provided are distinct incident report counts for the timeframe and geography requested, as aggregated through the publically available incident reports dataset housed by DataSF (link below.) This dataset applies a geo-anonymization technique that places all incidents at a nearest intersection, therefore additional incidents from up to 1 block outside of the noted geographic boundaries may be included in this data. Certain confidential incident reports (for example, restraining order violations, child abuse, and others) may not be included in the data set to protect victims from re-identification. Juvenile data is not included in this dataset per W&I Code Sec 827. Further dataset documentation can be found here: <https://bit.ly/2x7Ta2P>

Data Source: <https://data.sfgov.org/Public-Safety/Police-Department-Incident-Reports-2018-to-Present/wg3w-h783>