

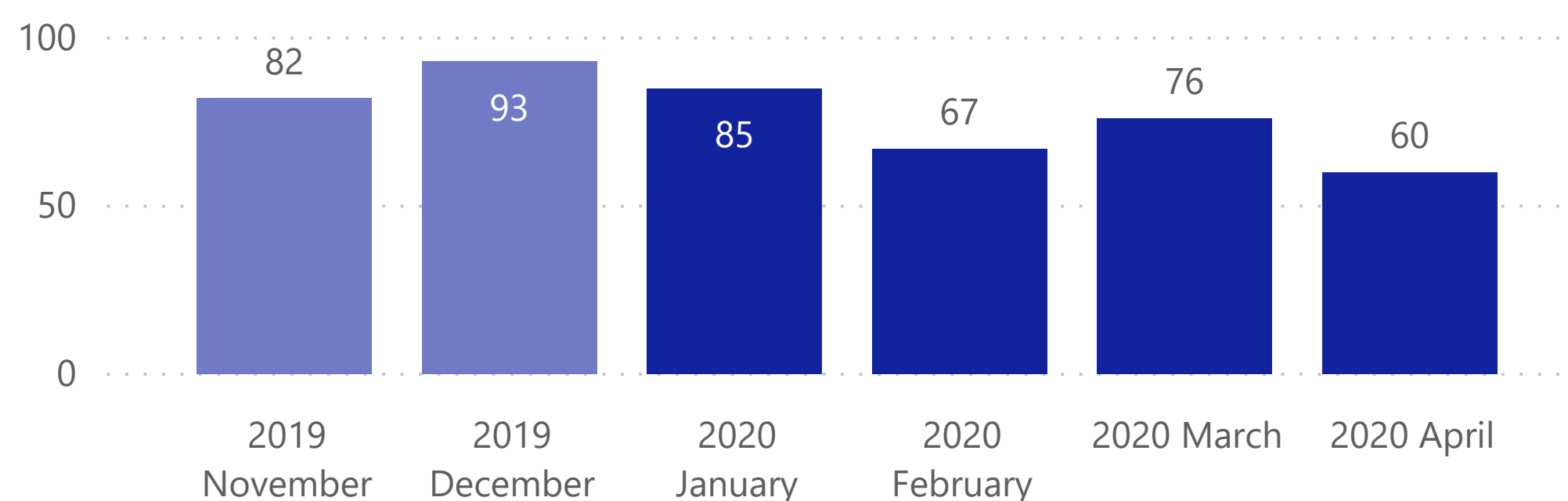
# Police Incidents within the Safety Zone

The data shown below is public police incident data from the Open Data Portal here: <https://data.sfgov.org/Public-Safety/Police-Department-Incident-Reports-2018-to-Present/wg3w-h783>. Incidents within the Safety Zone (shown at the right) are presented below.

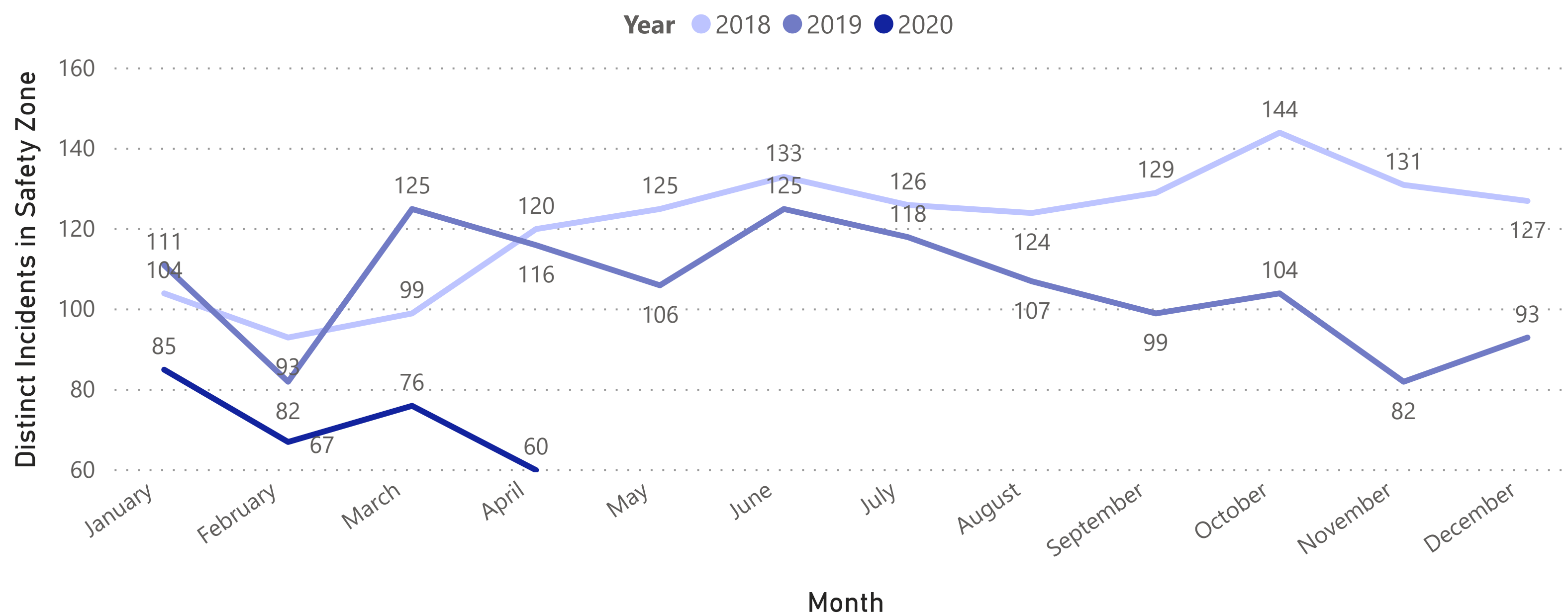
**Note:** Data was last updated on 5/6/2020, and data is only shown through April, as that is the last complete month. April counts may increase in future reporting, as additional incidents may be added to the database.



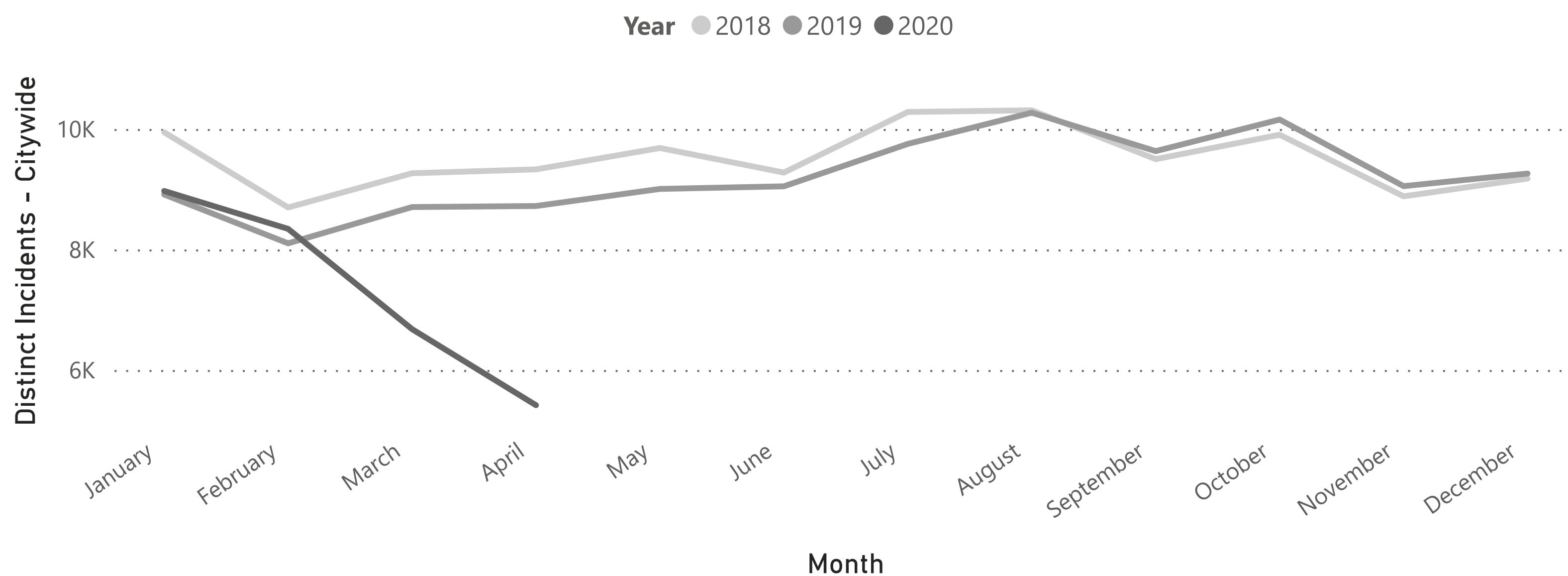
## Distinct Incidents in Safety Zone in Last Six Months



## Distinct Incidents in Safety Zone by Month and Year



## Distinct Incidents - Citywide by Month and Year



## Police Incidents in April 2020

Incident Category	Distinct Incidents in Safety Zone	Distinct Incidents - Citywide
Burglary	16	587
Non-Criminal	8	434
Larceny Theft	7	1,554
Malicious Mischief	7	626
Other Miscellaneous	7	582
Motor Vehicle Theft	6	470
Assault	3	387
Lost Property	3	95
Missing Person	2	111
Recovered Vehicle	2	337
Drug Offense	1	60
Other	1	86
Robbery	1	149
		90
Arson		36
Case Closure		7
Civil Sidewalks		2
Courtesy Report		5
Disorderly Conduct		122
Drug Violation		2
Embezzlement		3
Family Offense		6
Fire Report		14
Forgery And Counterfeiting		26
Fraud		102
Human Trafficking, Commercial Sex Acts		1
Miscellaneous Investigation		84
Offences Against The Family And Children		139
Other Offenses		70
Prostitution		4
Sex Offense		8
Stolen Property		50
Suicide		5
Suspicious Occ		150
Traffic Collision		10
Traffic Violation Arrest		65
Vandalism		31
Vehicle Impounded		7
Vehicle Misplaced		2
Warrant		144
Weapons Carrying Etc		14
Weapons Offense		2
Weapons Offense		50
<b>Total</b>	<b>60</b>	<b>5,432</b>



**Additional notes:** Data provided are distinct incident report counts for the timeframe and geography requested, as aggregated through the publically available incident reports dataset housed by DataSF (link below.) This dataset applies a geo-anonymization technique that places all incidents at a nearest intersection, therefore additional incidents from up to 1 block outside of the noted geographic boundaries may be included in this data. Certain confidential incident reports (for example, restraining order violations, child abuse, and others) may not be included in the data set to protect victims from re-identification. Juvenile data is not included in this dataset per W&I Code Sec 827. Further dataset documentation can be found here: <https://bit.ly/2x7Ta2P>

Data Source: <https://data.sfgov.org/Public-Safety/Police-Department-Incident-Reports-2018-to-Present/wg3w-h783>