

Exhibit 1, Blue Greenway System

OPEN SPACE INDEX

- | | |
|------------------------------------|---|
| ① Mission Creek Shoreline North | ①⑦ Islais Creek North-West |
| ② Mission Creek Shoreline South | ①⑧ Tulare Park/Islais Creek North-East |
| ③ China Basin Park | ①⑨ Islais Landing/Islais Creek South |
| ④ Terry Francois Blvd Improvements | ②⑦ Third and Cargo Gateway |
| ⑤ Pier 52 Boat Launch | ②⑧ Cargo Way |
| ⑥ Bayfront Park | ②⑨ Pier 94 Wetlands |
| ⑦ Agua Vista Park | ③① Heron's Head Park |
| ⑧ Mission Bay Parks 23 & 24 | ③② PG&E Shoreline |
| ⑨ Mission 64 Shoreline Access | ③③ Jennings St/Hunters Point Blvd/Innes Ave |
| ⑩ Illinois Street | ③④ Hudson Avenue Right-Of-Way Improvements |
| ⑪ Pier 70 Crane Cove Park | ③⑤ India Basin Shoreline Park |
| ⑫ Pier 70 Upland Open Spaces | ③⑥ India Basin Open Space |
| ⑬ Pier 70 Slipways Park | ③⑦ Hunters Point Shipyard Open Spaces North |
| ⑭ Power Plant Shoreline Access | ③⑧ Hunters Point Shipyard Open Spaces South |
| ⑮ 24th Street Improvements | ③⑨ Yosemite Slough Wetland |
| ⑯ Warm Water Cove Park | ③⑩ Candlestick Point State Recreation Area |

**SAN FRANCISCO
BLUE GREENWAY
Southern Waterfront Open Space System**

- Blue Greenway
- T Line Station
- RPD Open Space
- Non Port/RPD Open Space
- Port Open Space
- Other Planned Open Space
- Existing Boat Access
- Planned Boat Access



June 2011

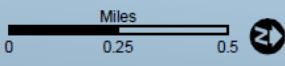
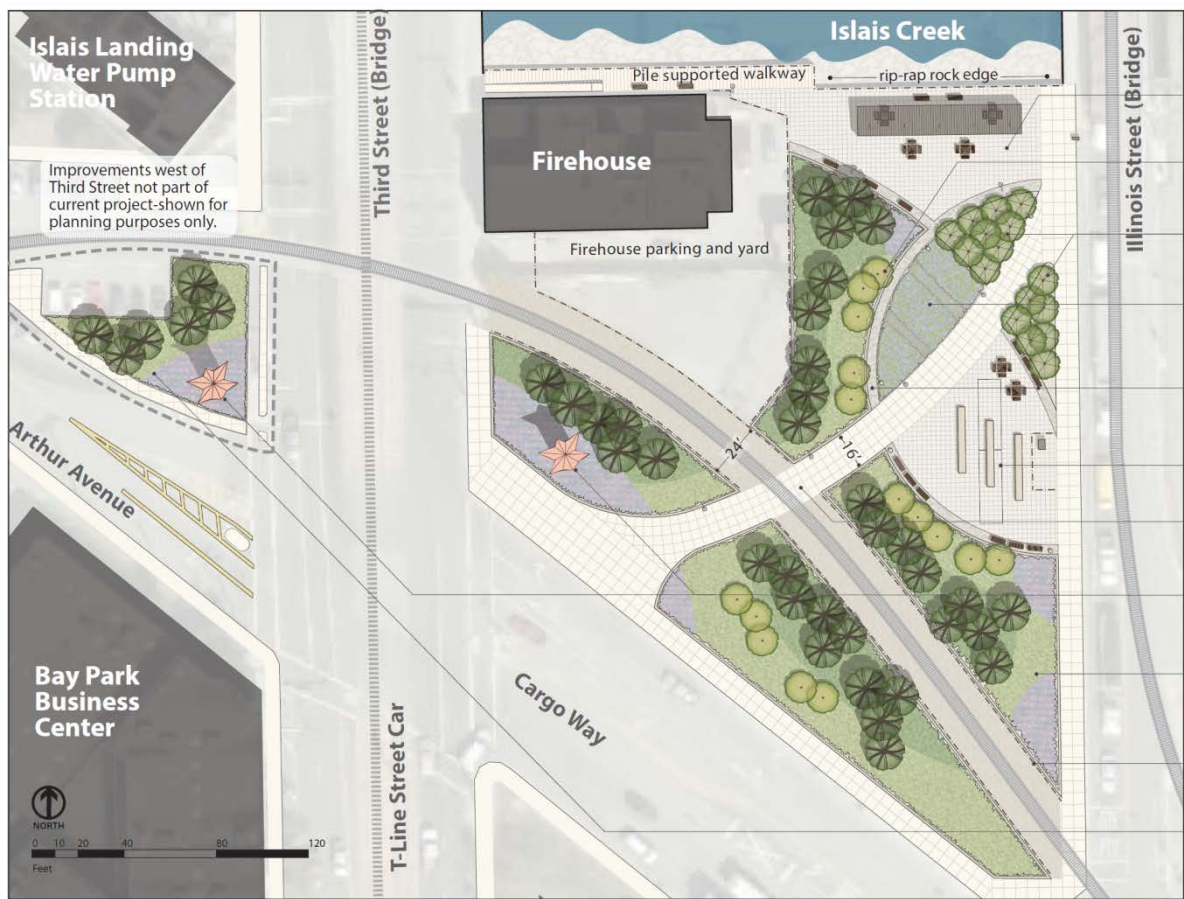




Exhibit 3, Cargo Way Bicycle Lanes



Exhibit 4, Bayview Rise Silo Public Art



- Islais Plaza - benches, picnic tables, and shade structure
- Fruit Trees
- Nut Trees within a pervious walkable surface
- Islais Berry Patch
- Permeable granite pavers 4' width zone for seating or circulation
- Illinois Weight Station Plaza - benches, tables, and interpretive elements
- Pedestrian railroad crossing
- Locations for signature Gateway art
- Landscaping throughout - California coastal low shrubs
- Fence along both sides of rail tracks, 4' height, chain link
- Realigned corner with sidewalk, landscaping and Gateway art (not part of proposed project)

Exhibit 5, Bayview Gateway Plan



Exhibit 6, Copra Crane Site Photos



Enhancements at Tulare Park

Port of San Francisco



The Ramp Restaurant

urban beach

Kneass

Potential Dev. Site

Bldg 49

14

Slipway 4

30

110

50

Bldg 109

109+110 yard

Shipyard

maritime fields

open green

slipway 4
(crane plaza + keel park)

19th St extension

100ft
50
0 20



Exhibit 8, Crane Cove Park Master Plan- Site Plan





Exhibit 9, Crane Cove Park Master Plan- Aerial Perspective

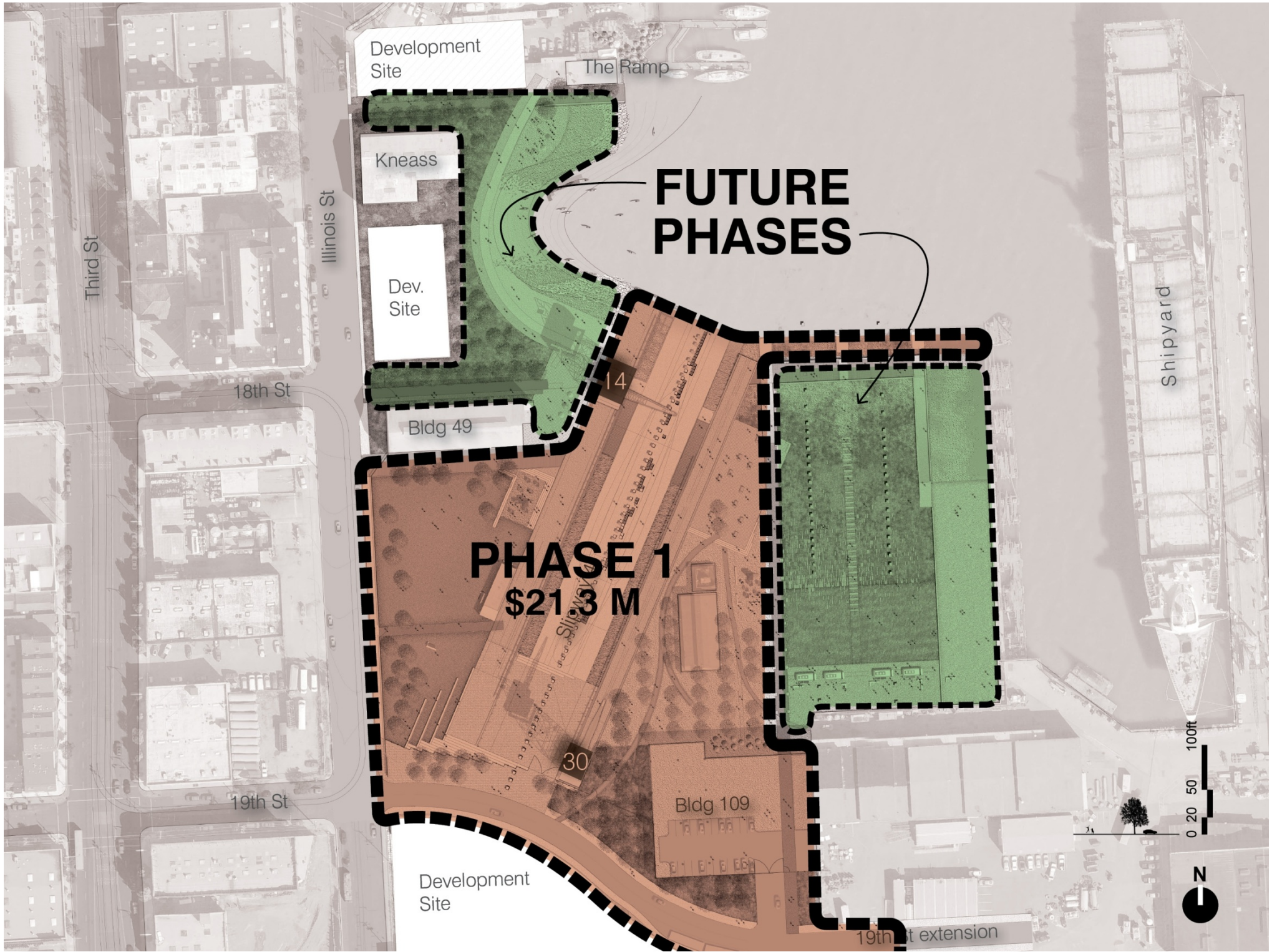
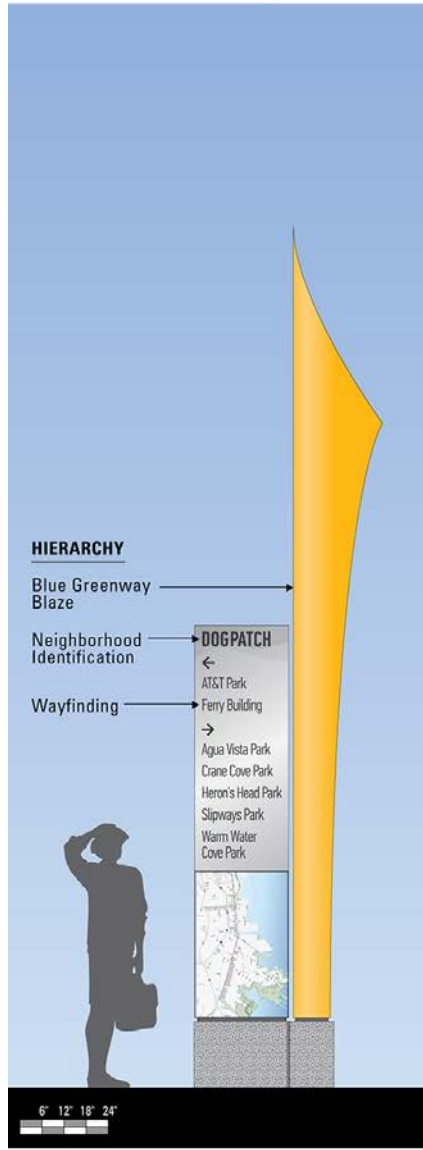


Exhibit 10, Crane Cove Park Phasing Plan

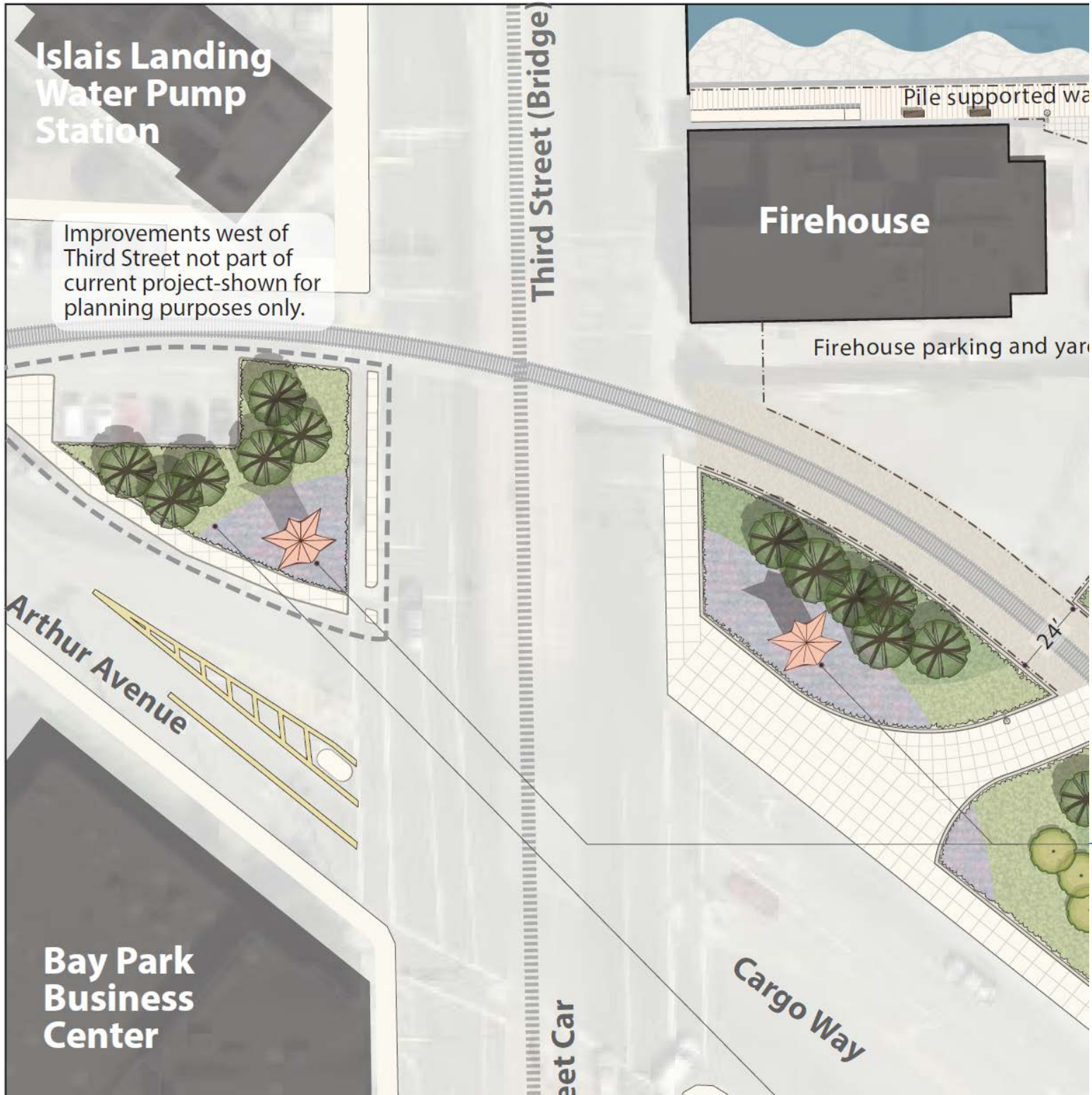


Exhibit 11, Bayfront Park Shoreline Photos



BLUE GREENWAY SIGNAGE: JUNE 16, 2011
SCALE: 1"=1'-0"
Sail Blaze: 19'-6", Wayfinding Pylon: 10'-6"

Exhibit 12, Blue Greenway Signage Concept and Locations



Public Art Location(s)

Exhibit 13, Bayview Gateway Art Locations