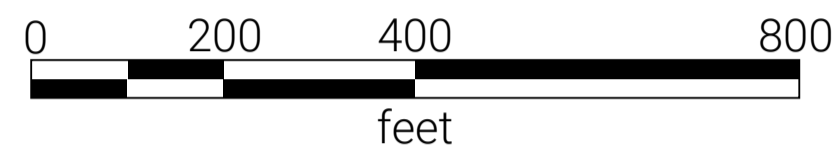


Transbay Program DTX ROW

- TJPA Parcel
- CCSF ROW
- State Parcel
- Rock Dowel Encro.
- Private Parcel
- Burton Act Parcel*
- Caltrain Parcel

Block Number

* Former State-owned tide and submerged lands granted to the City and County of San Francisco in trust under Chapter 1333 of the statutes of 1968 ("Burton Act")



June 23, 2022

Sheet 1 of 4

Will Spargur \DTX\Right of Way\DTX ROW Public Private Lands ver04 20220623.ai

Discussion Only

**Salesforce
Transit Center**

**Train Box
Extension**

Public ROW in Natoma, Minna, First
Fremont, and Beale Streets
acquired as part of Phase 1

SHEET 2

Tunnel Stub Box

**Fourth &
Townsend Station**

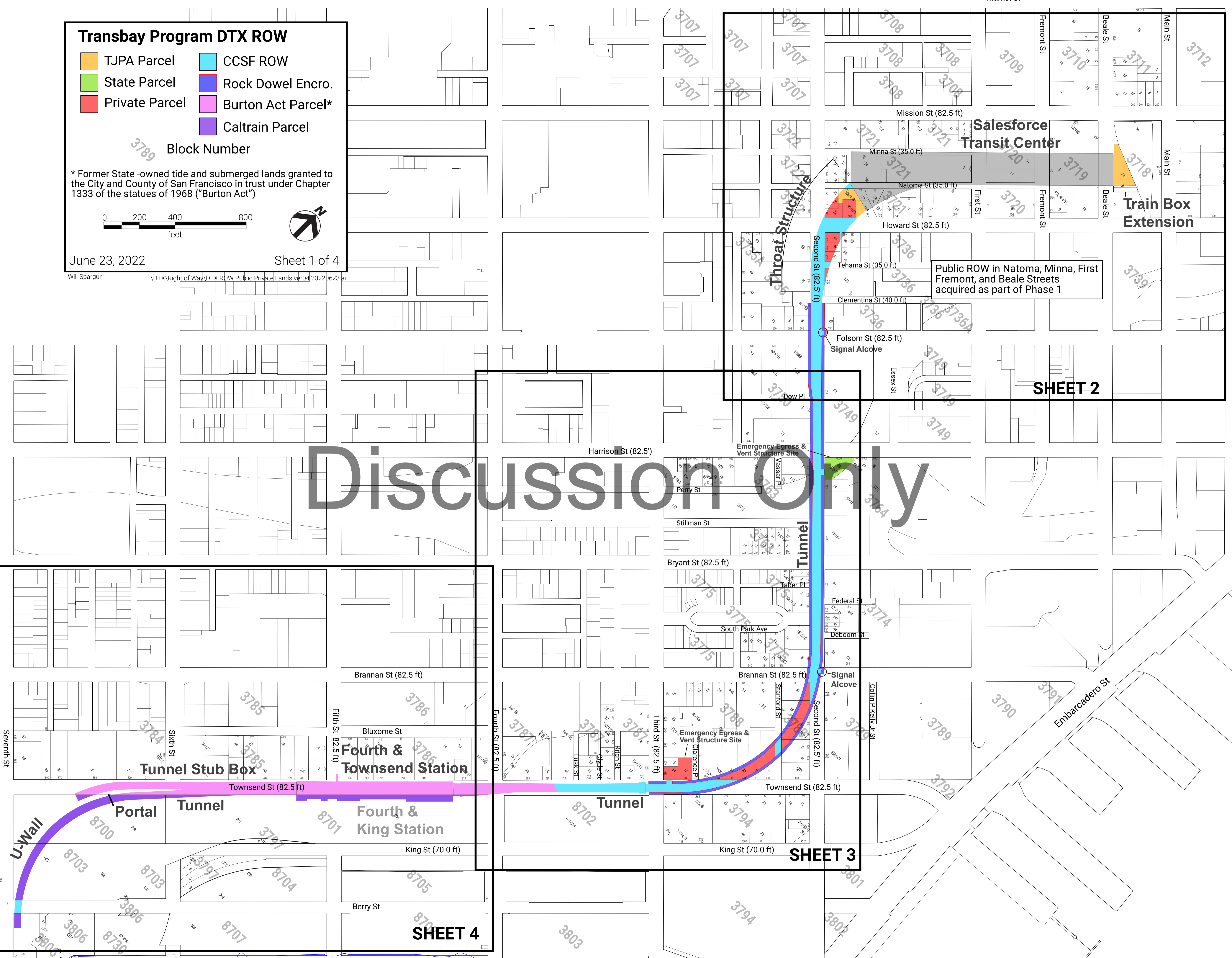
**Portal
Tunnel**

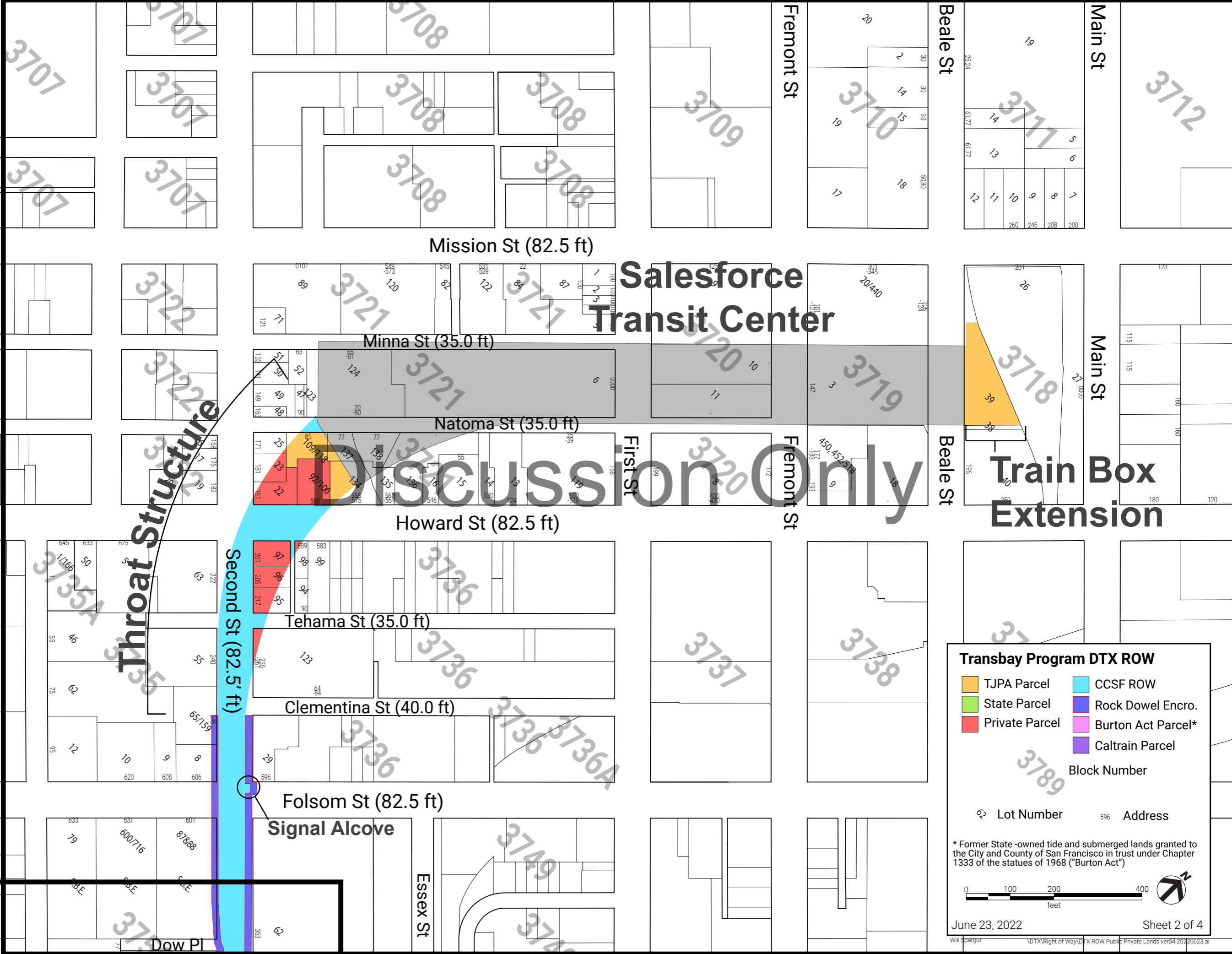
**Fourth &
King Station**

Tunnel

SHEET 3

SHEET 4





Mission St (82.5 ft)

**Salesforce
Transit Center**

Minna St (35.0 ft)

Natoma St (35.0 ft)

Howard St (82.5 ft)

Tehama St (35.0 ft)

Clementina St (40.0 ft)

Folsom St (82.5 ft)

Signal Alcove

Essex St

Dow Pl

Throat Structure

Second St (82.5 ft)

Beale St

Fremont St

Main St

Main St

Beale St

Fremont St

First St

Transbay Program DTX ROW

- TJPA Parcel
- State Parcel
- Private Parcel
- CCSF ROW
- Rock Dowel Encro.
- Burton Act Parcel*
- Caltrain Parcel

Block Number

Lot Number Address

* Former State -owned tide and submerged lands granted to the City and County of San Francisco in trust under Chapter 1333 of the statutes of 1968 ("Burton Act")

0 100 200 400 feet

June 23, 2022 Sheet 2 of 4

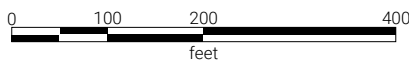
Transbay Program DTX ROW

- TJPA Parcel
- State Parcel
- Private Parcel
- CCSF ROW
- Rock Dowel Encro.
- Burton Act Parcel*
- Caltrain Parcel

Block Number

Lot Number 596 Address

* Former State - owned tide and submerged lands granted to the City and County of San Francisco in trust under Chapter 1333 of the statutes of 1968 ("Burton Act")



June 23, 2022

Sheet 3 of 4

Will Spargur \DTX\Right of Way\DTX ROW Public Private Lands ver04 20220623.ai

Harrison St (82.5')

Emergency Egress & Vent Structure Site

Vent

Perry St

Stillman St

Bryant St (82.5 ft)

Taber Pl

South Park Ave

Brannan St (82.5 ft)

Signal Alcove

Fourth St (82.5 ft)

Third St (82.5 ft)

Emergency Egress & Vent Structure Site

Second St (82.5' ft)

Townsend St (82.5 ft)

Tunnel

King St (70.0 ft)

8702
011-624

Discussion Only

Tunnel

3730

3789

3749

3763

3735

3735

3788

3787

3787

3787

3794

3788

3788

3788


Transbay Program DTX ROW

- TJPA Parcel
- State Parcel
- Private Parcel
- CCSF ROW
- Rock Dowel Encro.
- Burton Act Parcel*
- Caltrain Parcel

Block Number

Lot Number 596 Address

* Former State -owned tide and submerged lands granted to the City and County of San Francisco in trust under Chapter 1333 of the statutes of 1968 ("Burton Act")



June 23, 2022 Sheet 4 of 4

Will Spärgur | DTX\Right of Way\DTX ROW Public Private Lands ver04 20220623.ai

Seventh St

Sixth St

Fifth St 82.5 ft

Brannan St (82.5 ft)

Bluxome St

Townsend St (82.5 ft)

King St (70.0 ft)

Berry St

Portal

Tunnel

Fourth & King Station

U-Wall

Discussion Only

Tunnel Stub Box