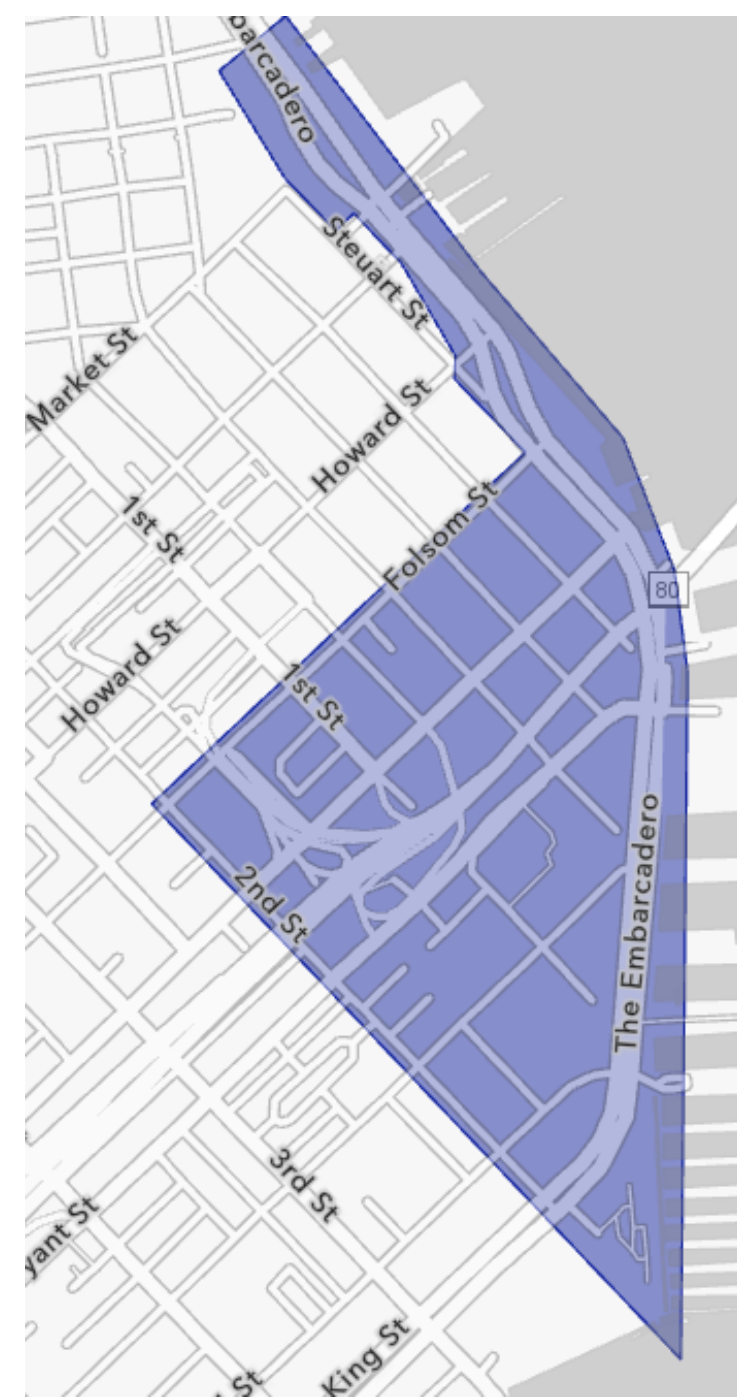


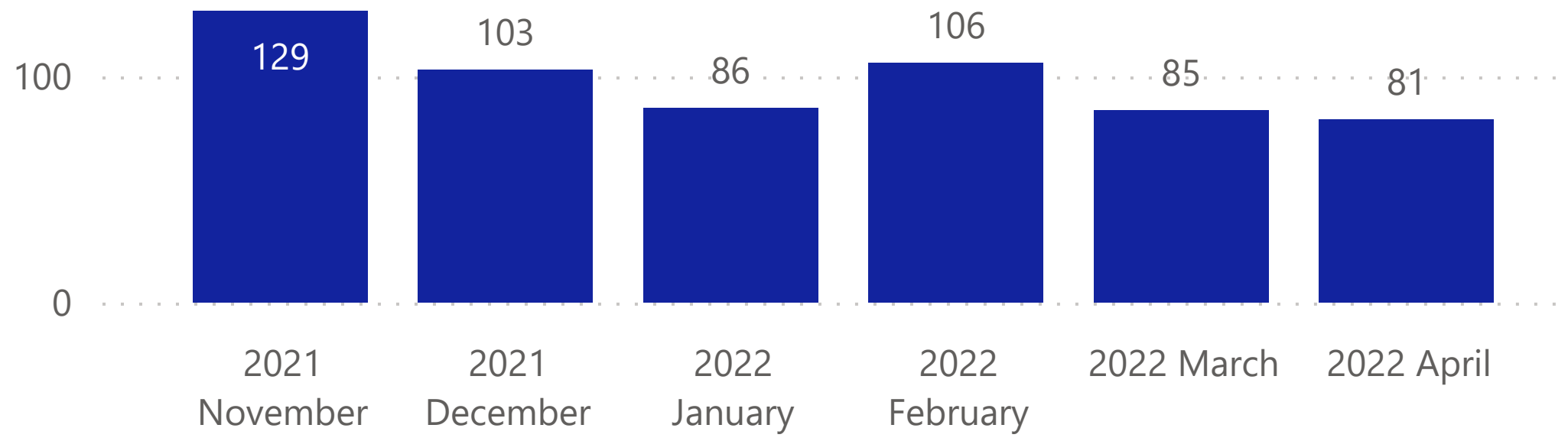
# Police Incidents within the Safety Zone

The data shown below is public police incident data from the Open Data Portal here: <https://data.sfgov.org/Public-Safety/Police-Department-Incident-Reports-2018-to-Present/wg3w-h783>. Incidents within the Safety Zone (shown at the right) are presented below.

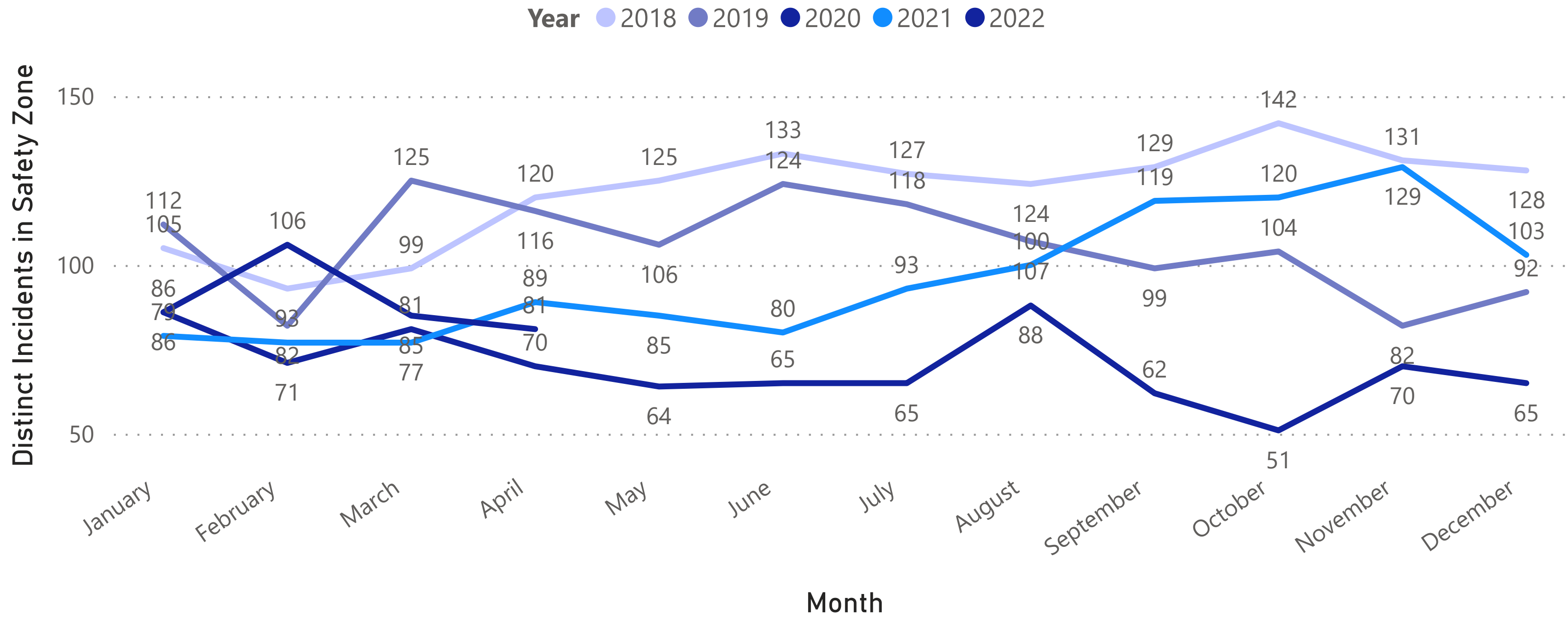
Note: Data was last updated on 5/27/2022, and data is only shown through the last complete month. Counts for previous months may increase in future reporting, as additional incidents may be added to the database.



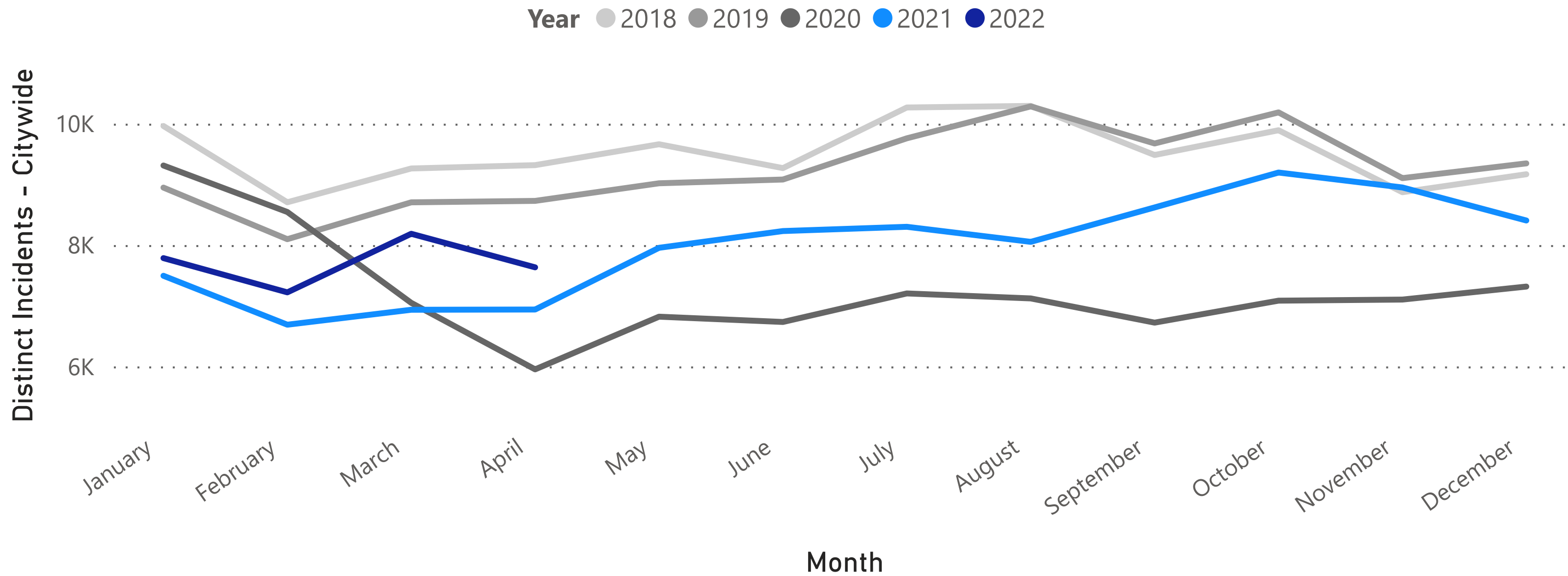
## Distinct Incidents in Safety Zone in Last Six Months



## Distinct Incidents in Safety Zone by Month and Year

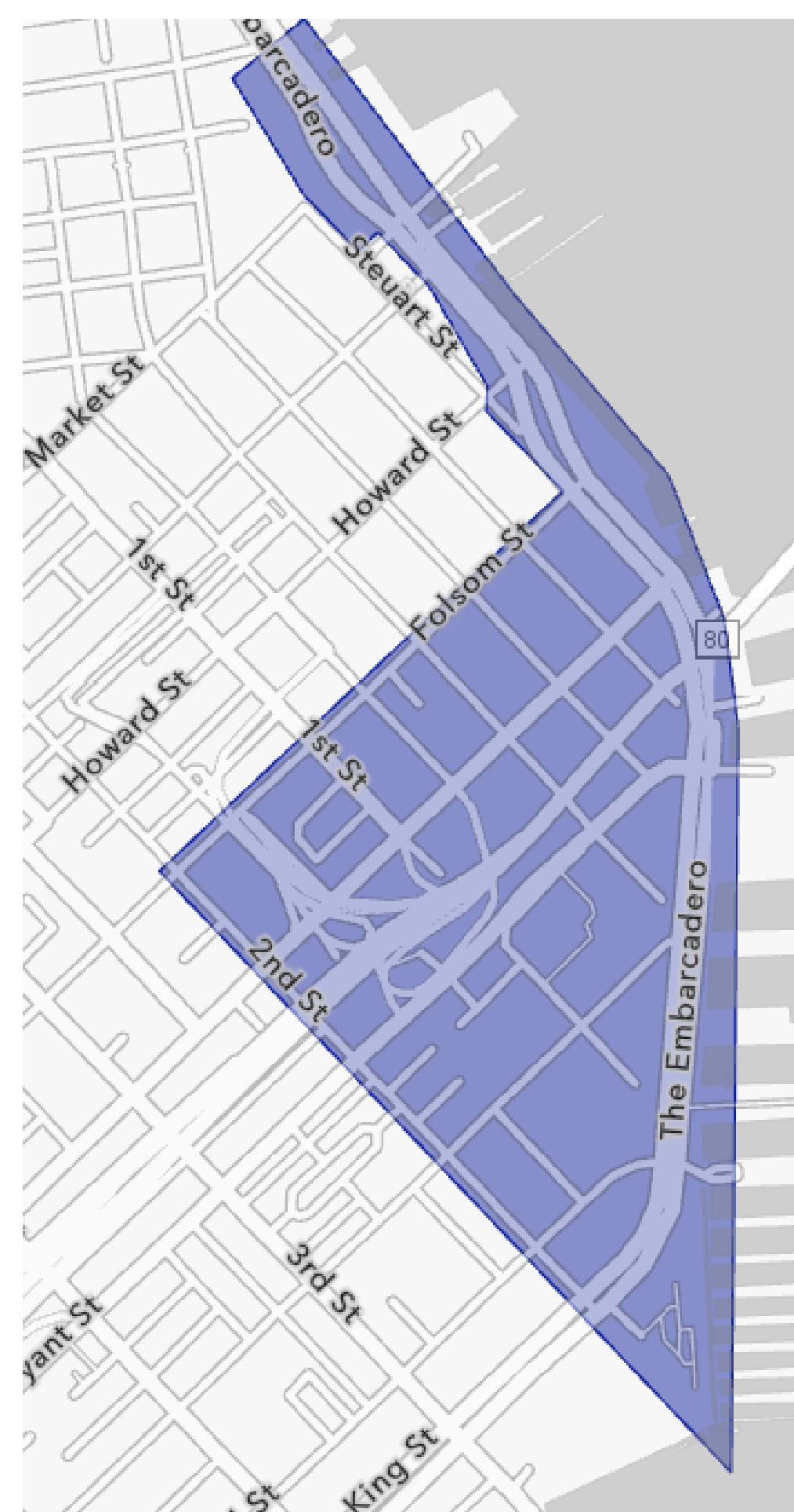


## Distinct Incidents - Citywide by Month and Year



# Police Incidents in April 2022

Incident Category	Distinct Incidents in Safety Zone	Distinct Incidents - Citywide
Larceny Theft	33	2,857
Malicious Mischief	11	762
Non-Criminal	7	577
Burglary	5	515
Motor Vehicle Theft	5	546
Fraud	4	281
Other Miscellaneous	4	553
Suspicious Occ	4	226
Assault	3	611
Lost Property	3	243
Warrant	2	189
Miscellaneous Investigation	1	124
Missing Person	1	158
Offences Against The Family And Children	1	131
Other	1	90
Other Offenses	1	82
Recovered Vehicle	1	439
Robbery	1	185
Stolen Property	1	53
		6
Arson		25
Case Closure		40
Courtesy Report		24
Disorderly Conduct		150
Drug Offense		117
Drug Violation		4
Embezzlement		8
Fire Report		20
Forgery And Counterfeiting		14
Homicide		1
Human Trafficking (A), Commercial Sex Acts		2
Human Trafficking, Commercial Sex Acts		1
Liquor Laws		1
Prostitution		1
Rape		2
Sex Offense		6
Suicide		3
Traffic Collision		20
Traffic Violation Arrest		54
Vandalism		21
Vehicle Impounded		4
Vehicle Misplaced		10
Weapons Carrying Etc		40
Weapons Offence		1
Weapons Offense		86
<b>Total</b>	<b>81</b>	<b>7,633</b>



**Additional notes:** Data provided are distinct incident report counts for the timeframe and geography requested, as aggregated through the publically available incident reports dataset housed by DataSF (link below.) This dataset applies a geo-anonymization technique that places all incidents at a nearest intersection, therefore additional incidents from up to 1 block outside of the noted geographic boundaries may be included in this data. Certain confidential incident reports (for example, restraining order violations, child abuse, and others) may not be included in the data set to protect victims from re-identification. Juvenile data is not included in this dataset per W&I Code Sec 827. Further dataset documentation can be found here: <https://bit.ly/2x7Ta2P>

Data Source: <https://data.sfgov.org/Public-Safety/Police-Department-Incident-Reports-2018-to-Present/wg3w-h783>