




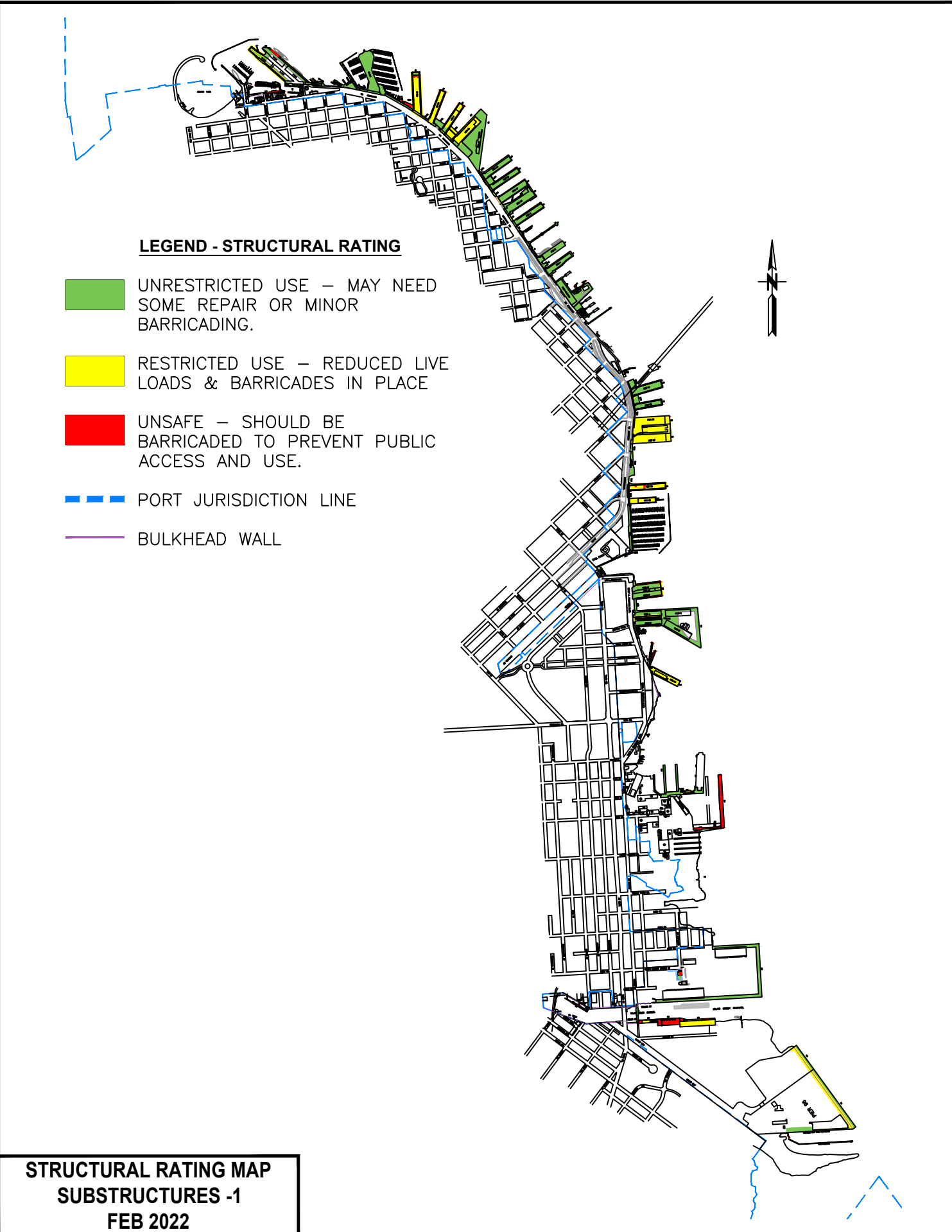
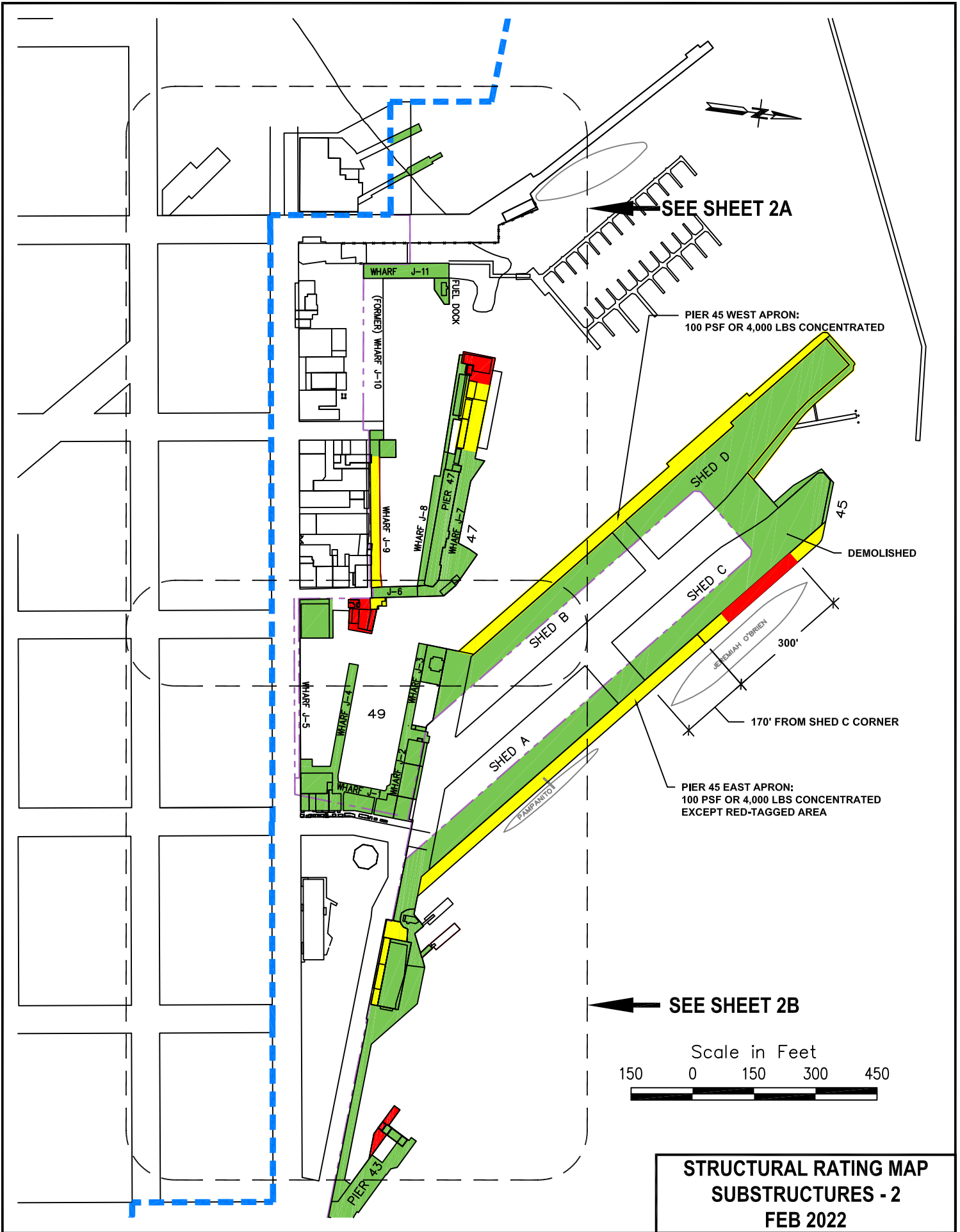


LEGEND - STRUCTURAL RATING

-  UNRESTRICTED USE – MAY NEED SOME REPAIR OR MINOR BARRICADING.
-  RESTRICTED USE – REDUCED LIVE LOADS & BARRICADES IN PLACE
-  UNSAFE – SHOULD BE BARRICADED TO PREVENT PUBLIC ACCESS AND USE.
-  PORT JURISDICTION LINE
-  BULKHEAD WALL



**STRUCTURAL RATING MAP
SUBSTRUCTURES -1
FEB 2022**



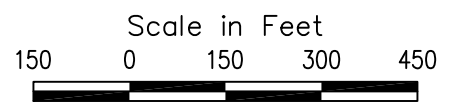
SEE SHEET 2A

PIER 45 WEST APRON:
100 PSF OR 4,000 LBS CONCENTRATED

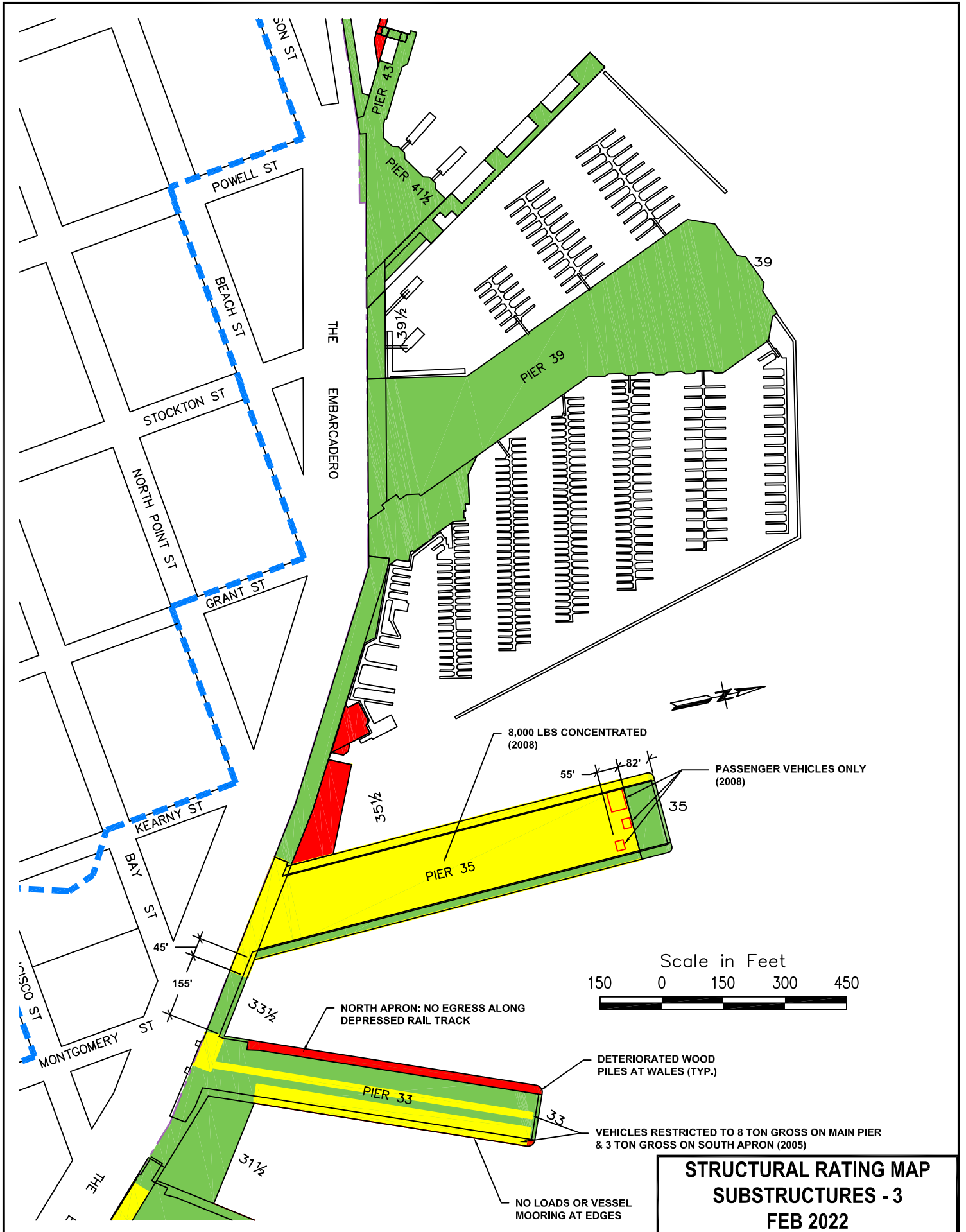
DEMOLISHED

PIER 45 EAST APRON:
100 PSF OR 4,000 LBS CONCENTRATED
EXCEPT RED-TAGGED AREA

SEE SHEET 2B



STRUCTURAL RATING MAP
SUBSTRUCTURES - 2
FEB 2022



THE EMBARCADERO

35 1/2

PIER 35

NORTH APRON: NO EGRESS ALONG DEPRESSED RAIL TRACK

PIER 33

33 1/2

31 1/2

8,000 LBS CONCENTRATED (2008)

55' x 82'

PASSENGER VEHICLES ONLY (2008)

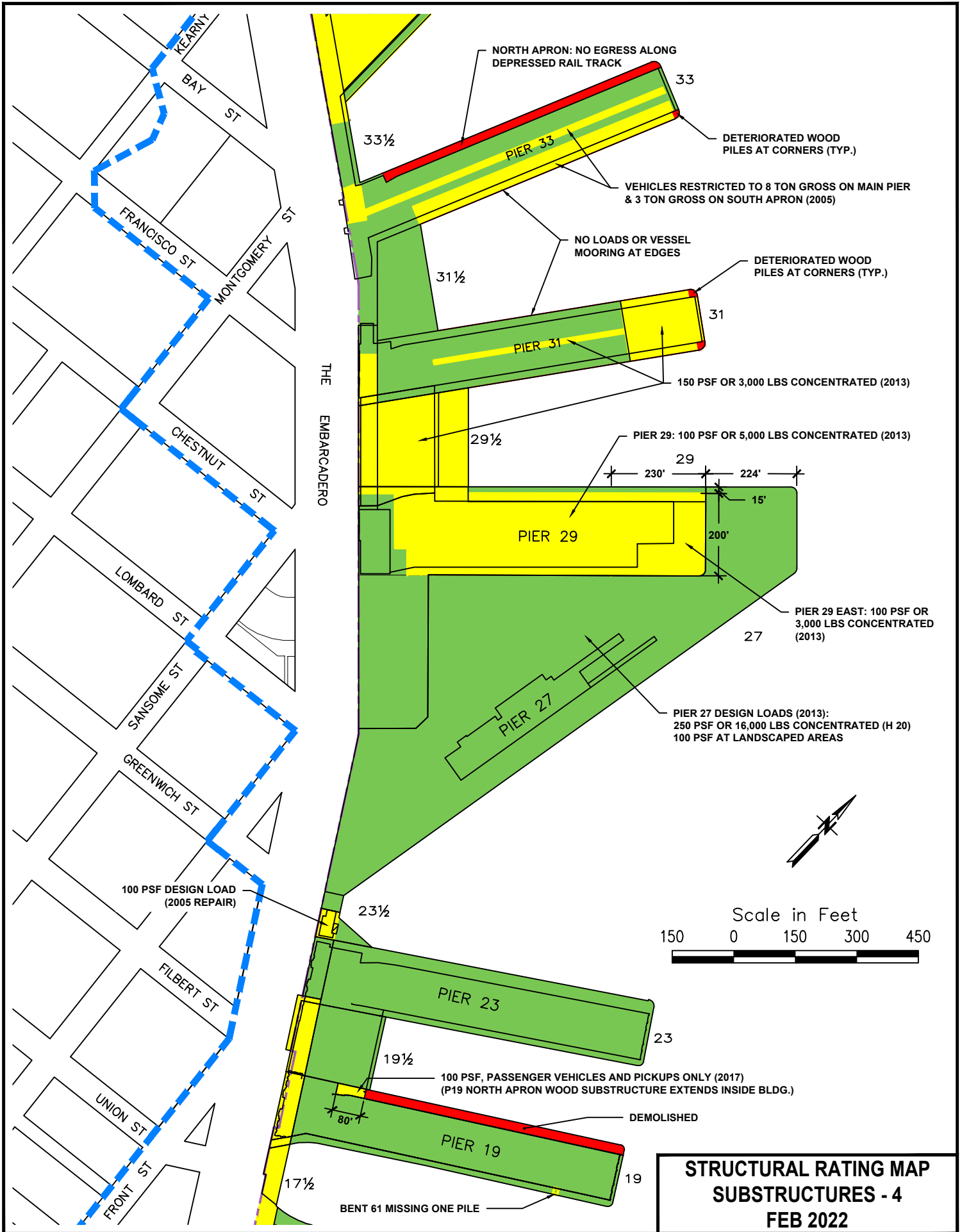
Scale in Feet
150 0 150 300 450

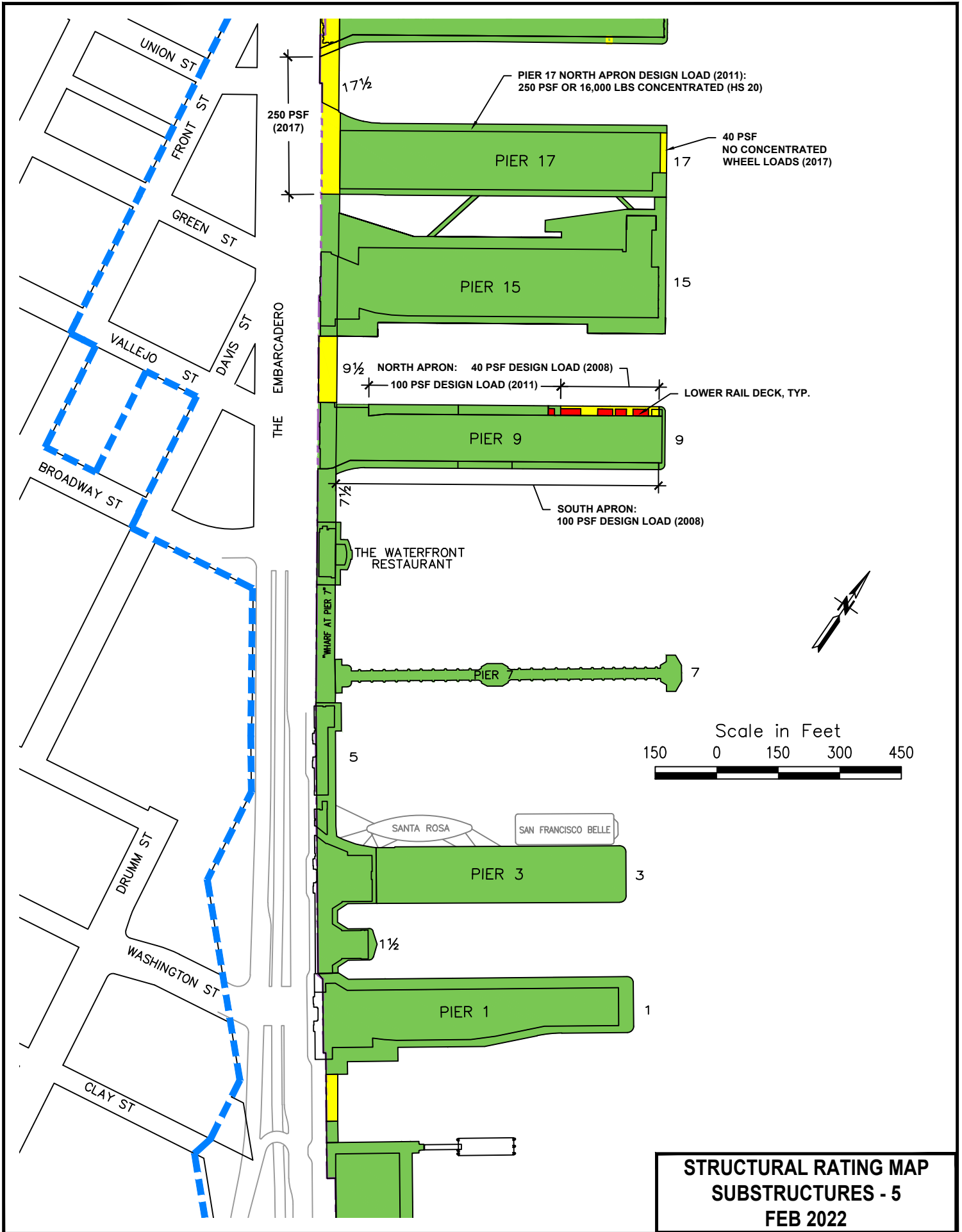
DETERIORATED WOOD PILES AT WALES (TYP.)

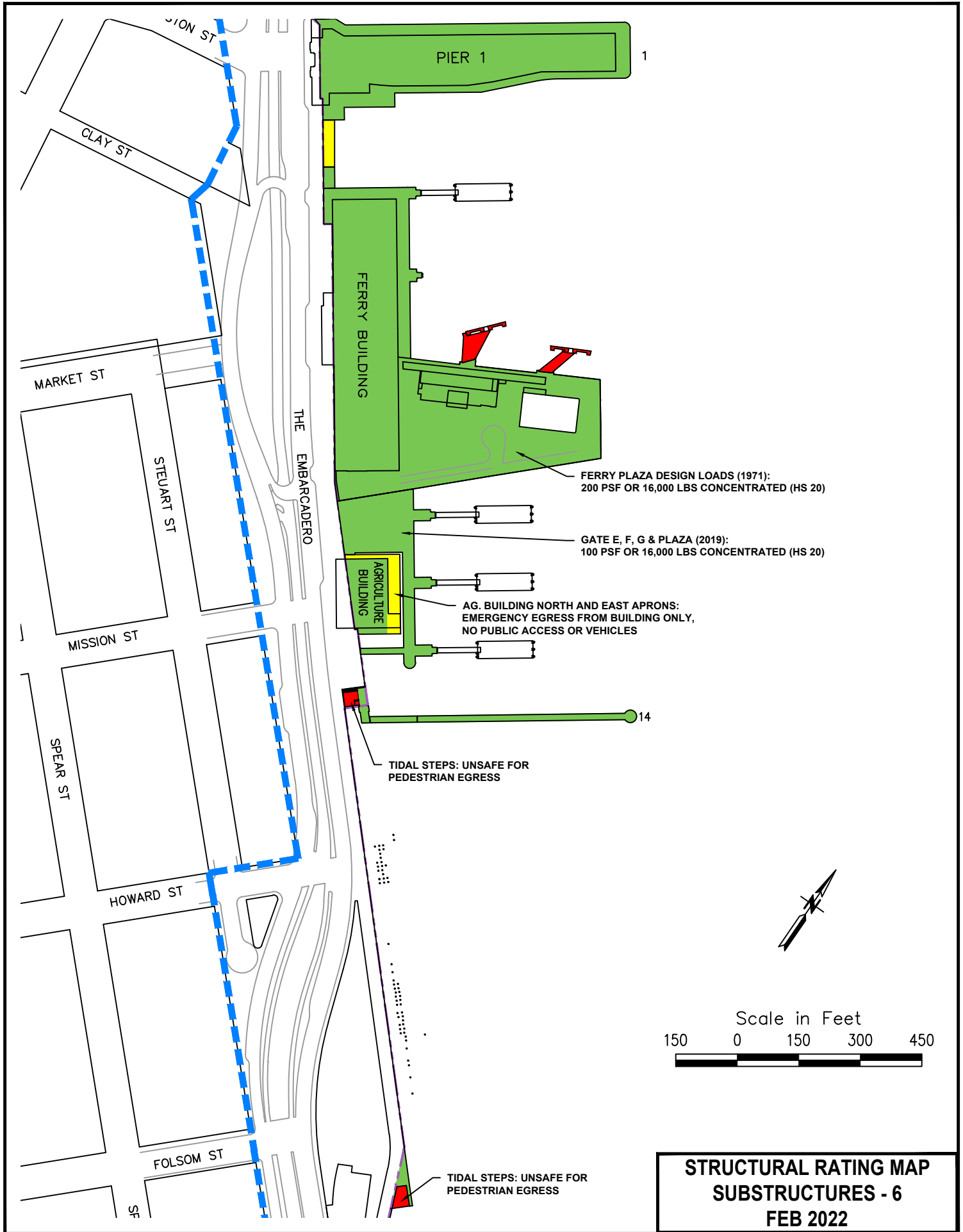
VEHICLES RESTRICTED TO 8 TON GROSS ON MAIN PIER & 3 TON GROSS ON SOUTH APRON (2005)

NO LOADS OR VESSEL MOORING AT EDGES

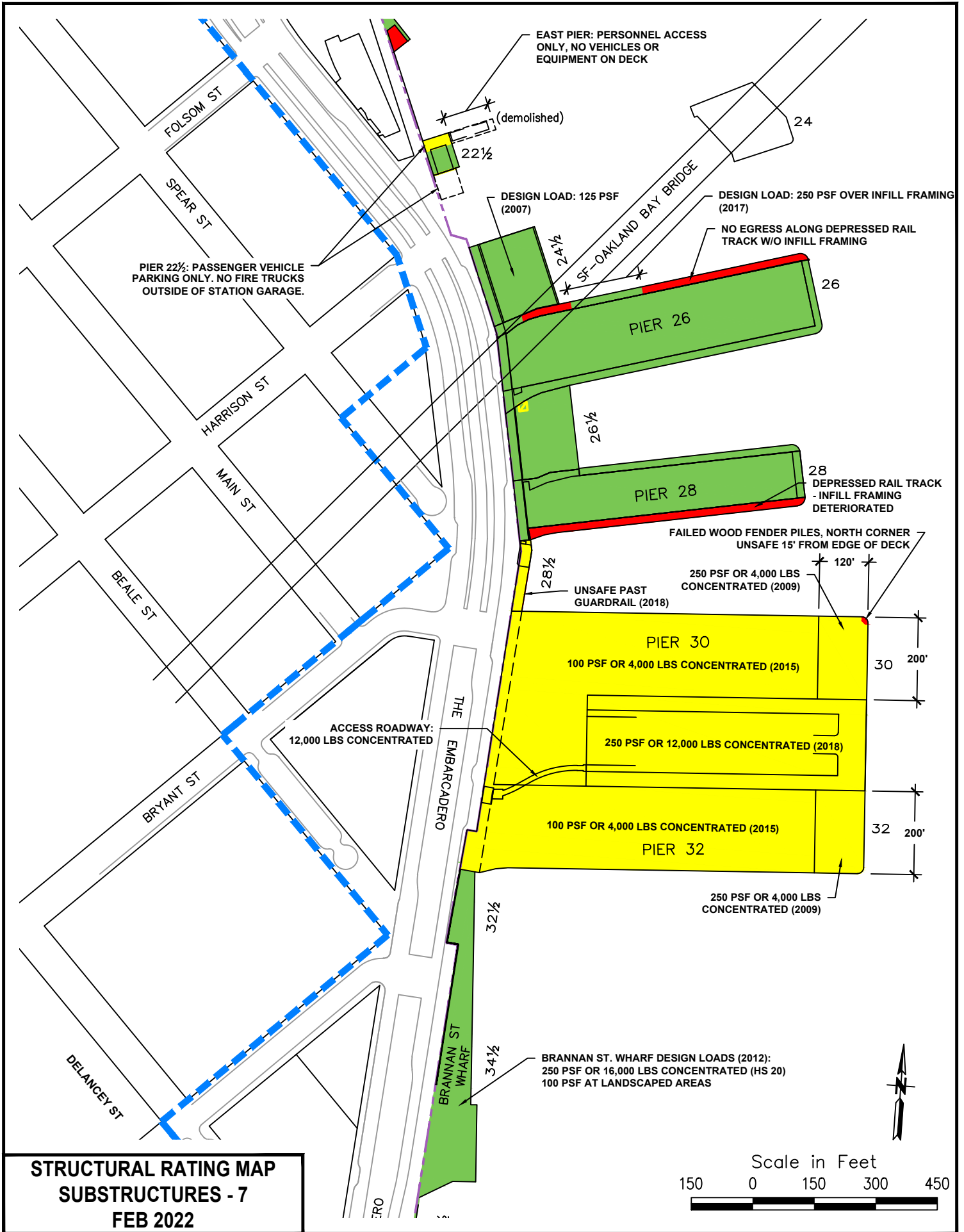
**STRUCTURAL RATING MAP
SUBSTRUCTURES - 3
FEB 2022**

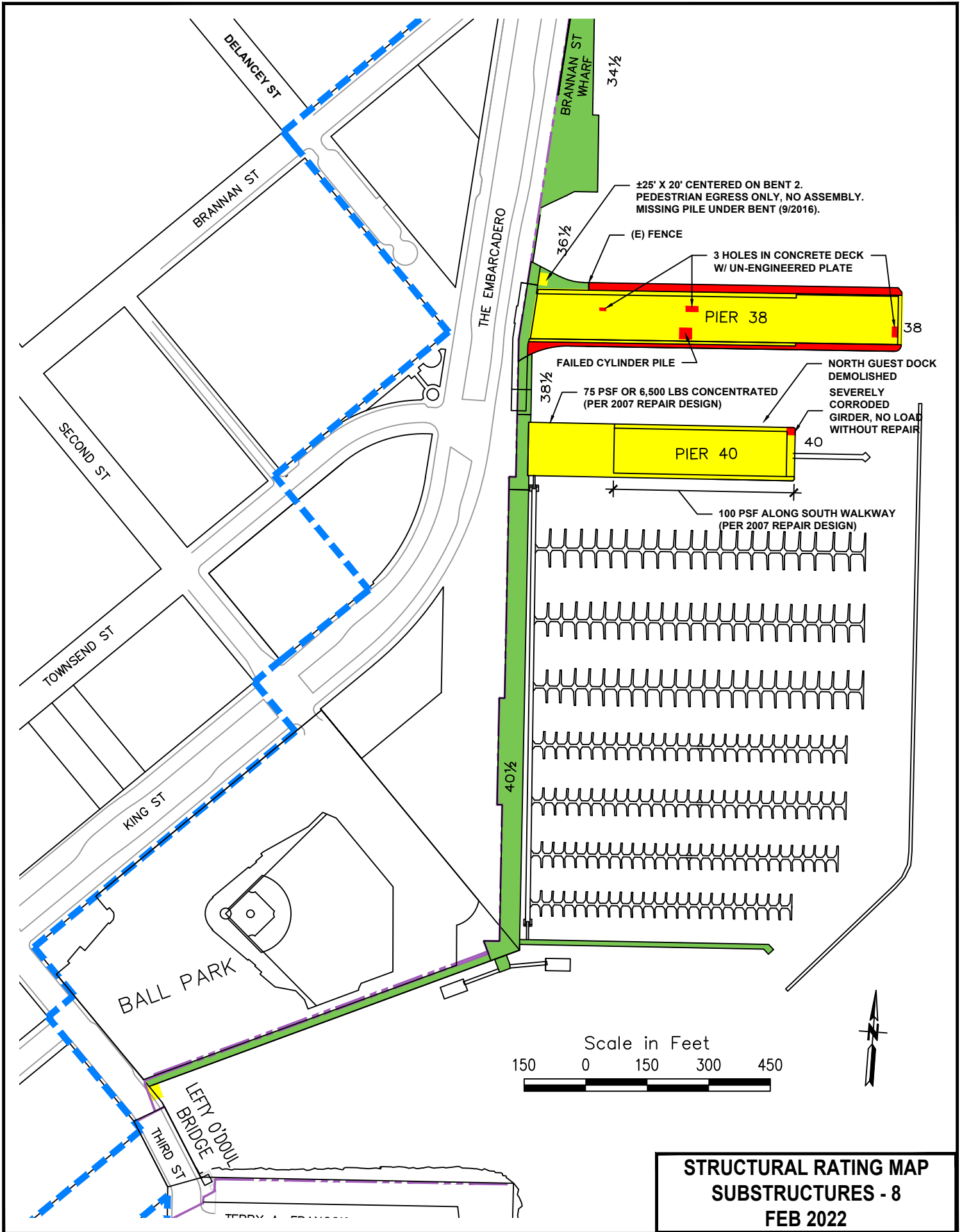


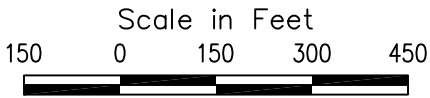




STRUCTURAL RATING MAP
SUBSTRUCTURES - 6
FEB 2022







50

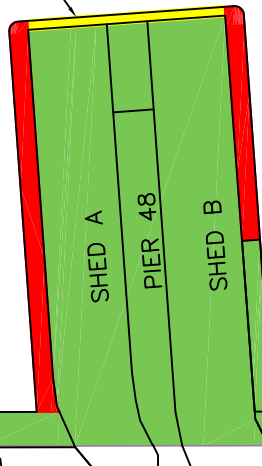
CONCRETE SEA WALL AROUND FORMER MISSION ROCK

SHED C

SHED D

PIER 50

100 PSF (2011)
 48
 100 PSF OR 300 LBS CONCENTRATED NO VEHICLES OR EQUIPMENT (2011)



512'

30'
20'

90'
100 PSF (2006)

50 1/2 (PIER 50 ADMIN. BLDG.)

100 PSF OR 4,000 LBS CONCENTRATED PASSENGER VEHICLES AND PICKUPS OK (2017)

TERRY A. FRANCOIS BLVD.

P50 VALLEY: VEHICLES SHALL FOLLOW MARKED LANES, 35 PSF OUTSIDE OF MARKED VEHICLE LANES (2008)

TERRY A. FRANCOIS BLVD.

MISSION ROCK ST.

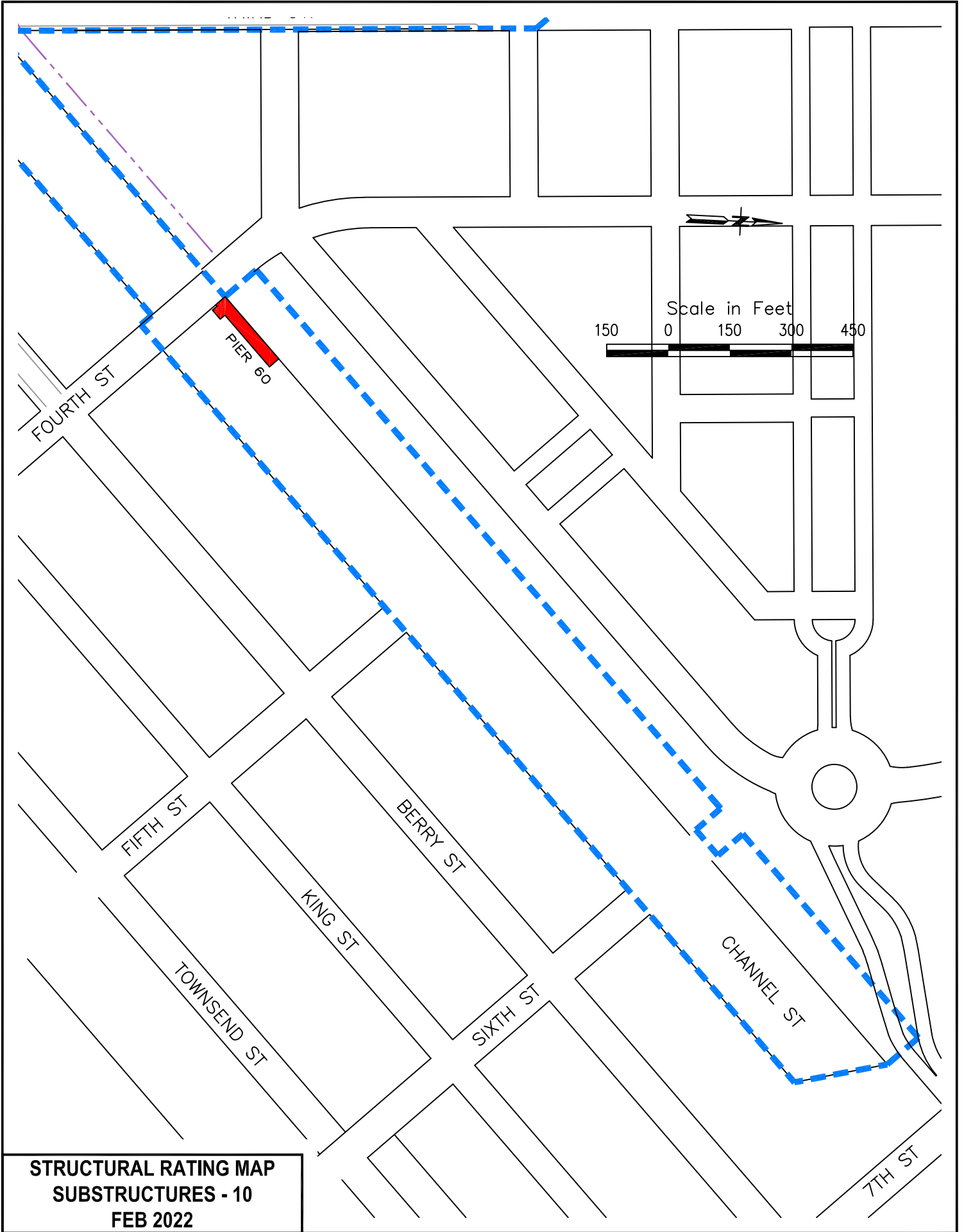
CHINA BASIN ST.

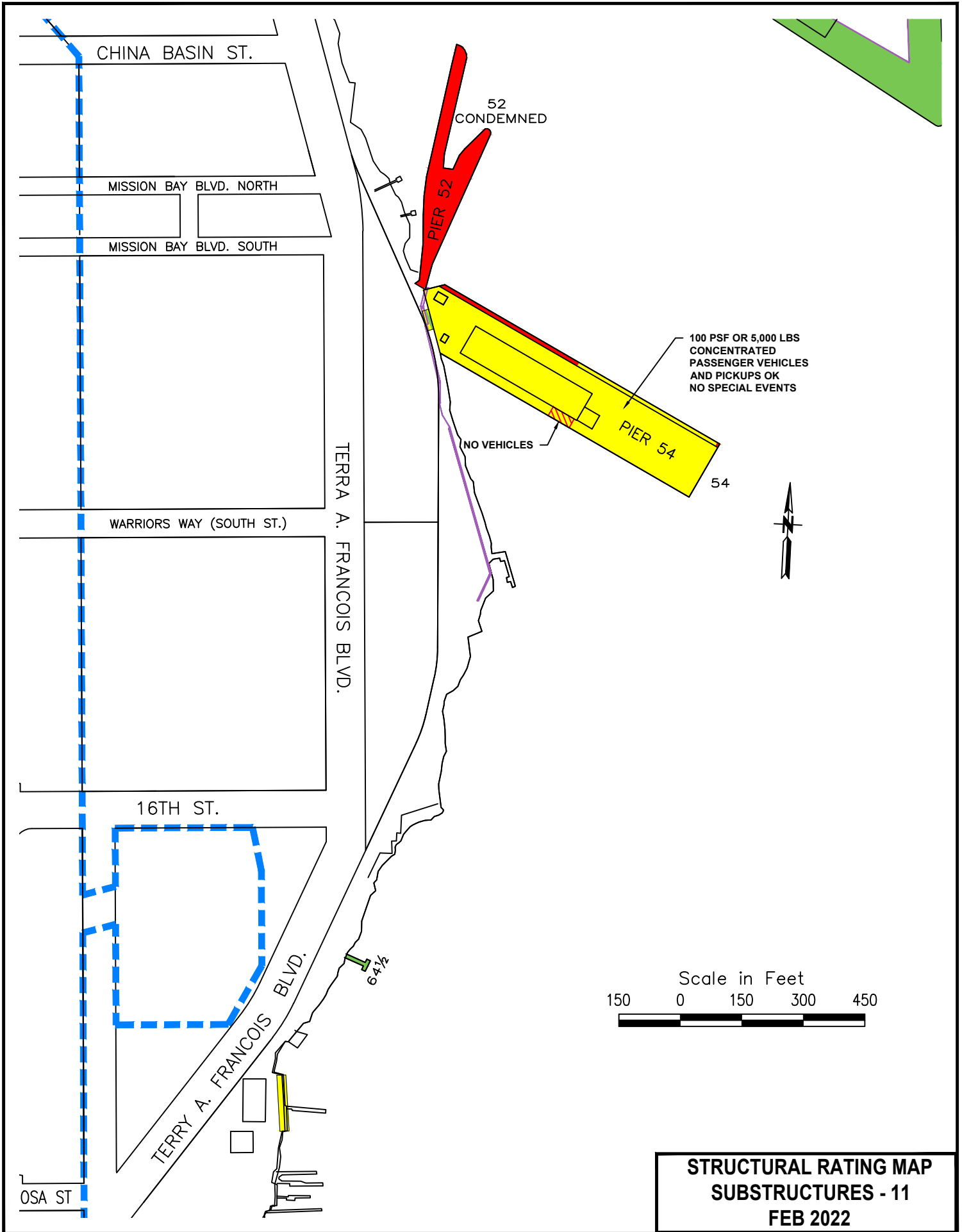
MISSION BAY BLVD. NORTH

THIRD ST.

Y O'DOUL BRIDGE
THIRD ST.

**STRUCTURAL RATING MAP
 SUBSTRUCTURES - 9
 FEB 2022**





CHINA BASIN ST.

MISSION BAY BLVD. NORTH

MISSION BAY BLVD. SOUTH

WARRIORS WAY (SOUTH ST.)

16TH ST.

OSA ST

TERRA A. FRANCOIS BLVD.

TERRY A. FRANCOIS BLVD.

52
CONDEMNED

PIER 52

PIER 54

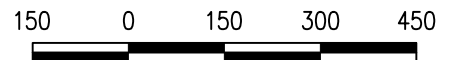
54

100 PSF OR 5,000 LBS
CONCENTRATED
PASSENGER VEHICLES
AND PICKUPS OK
NO SPECIAL EVENTS

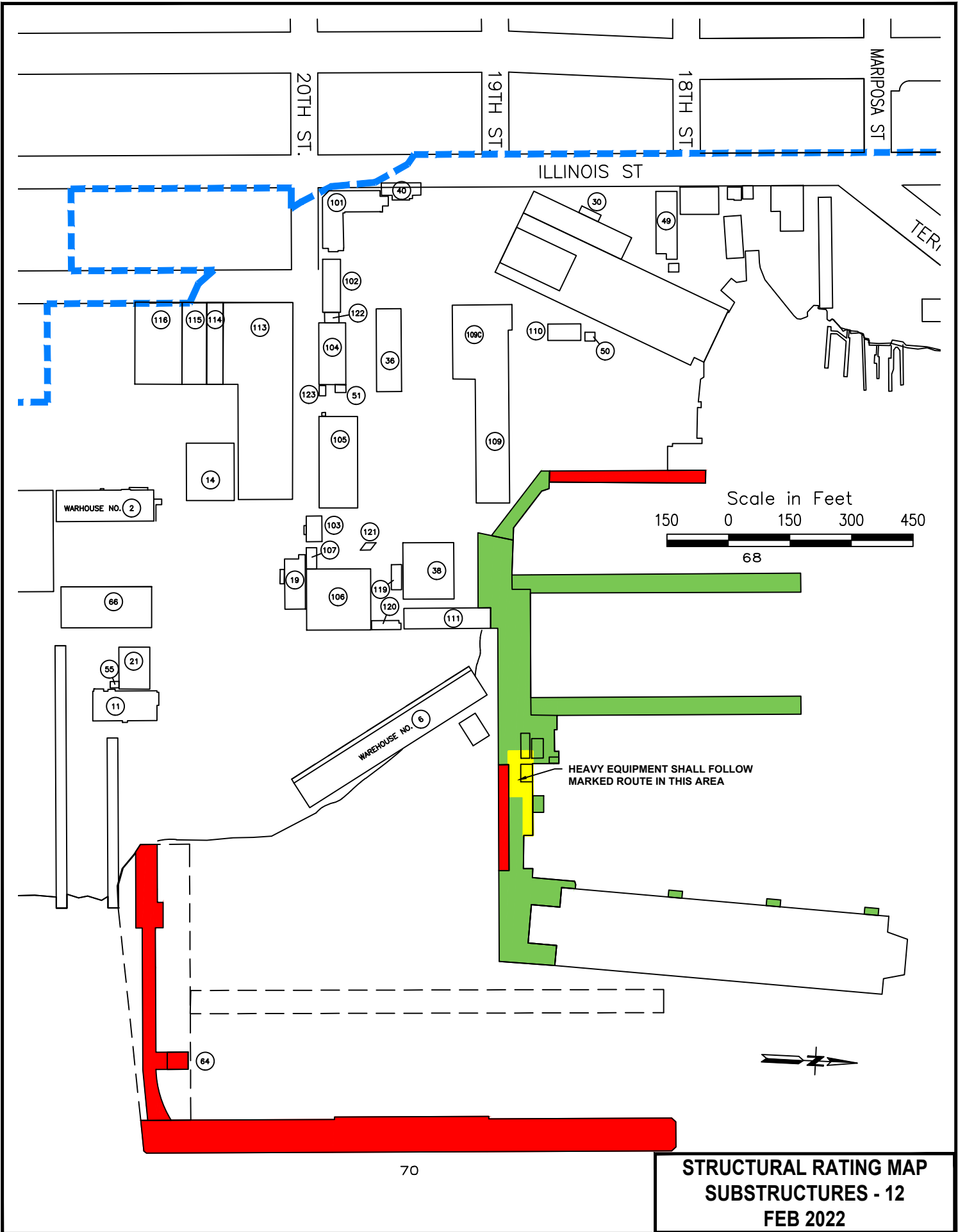
NO VEHICLES

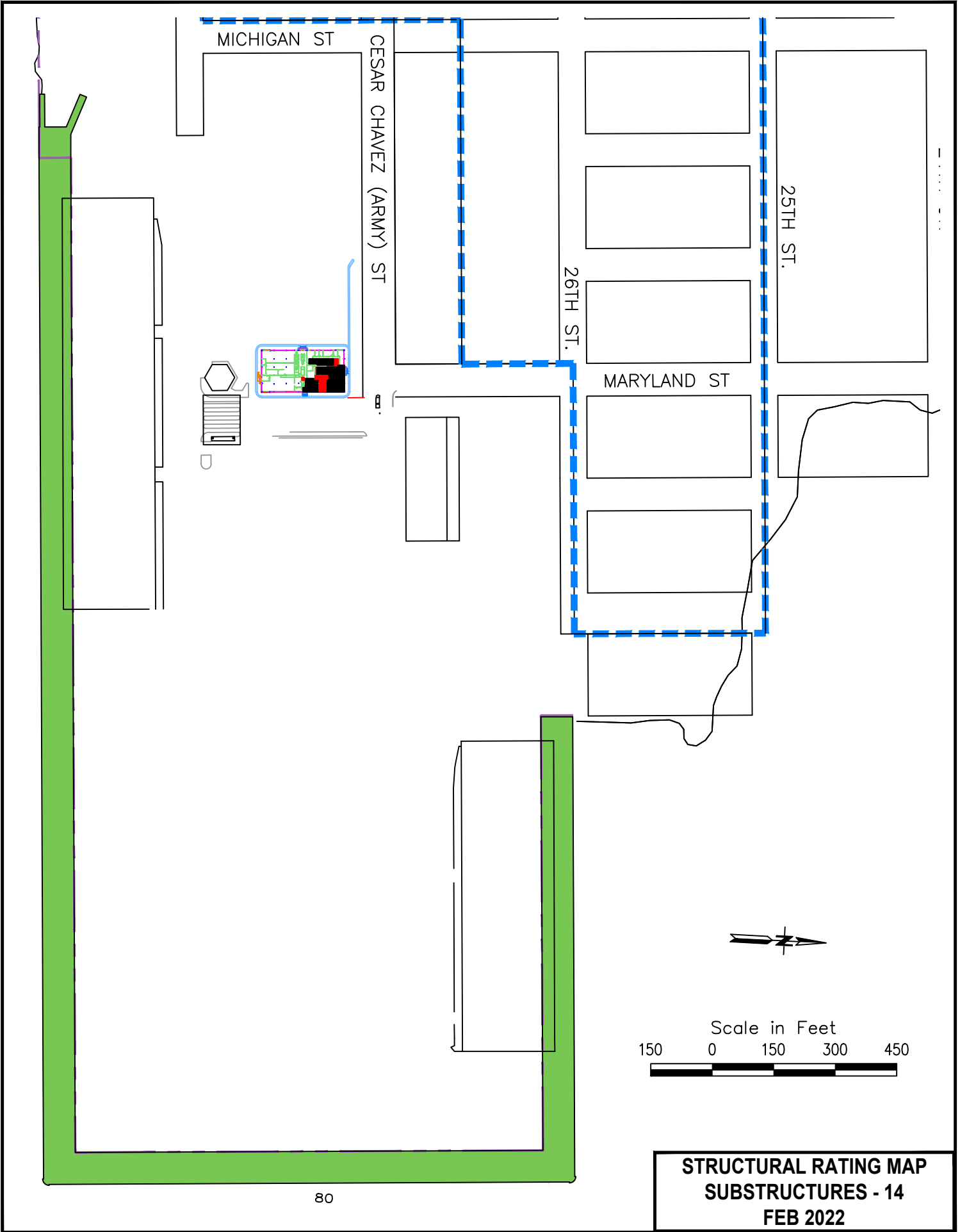
64 1/2

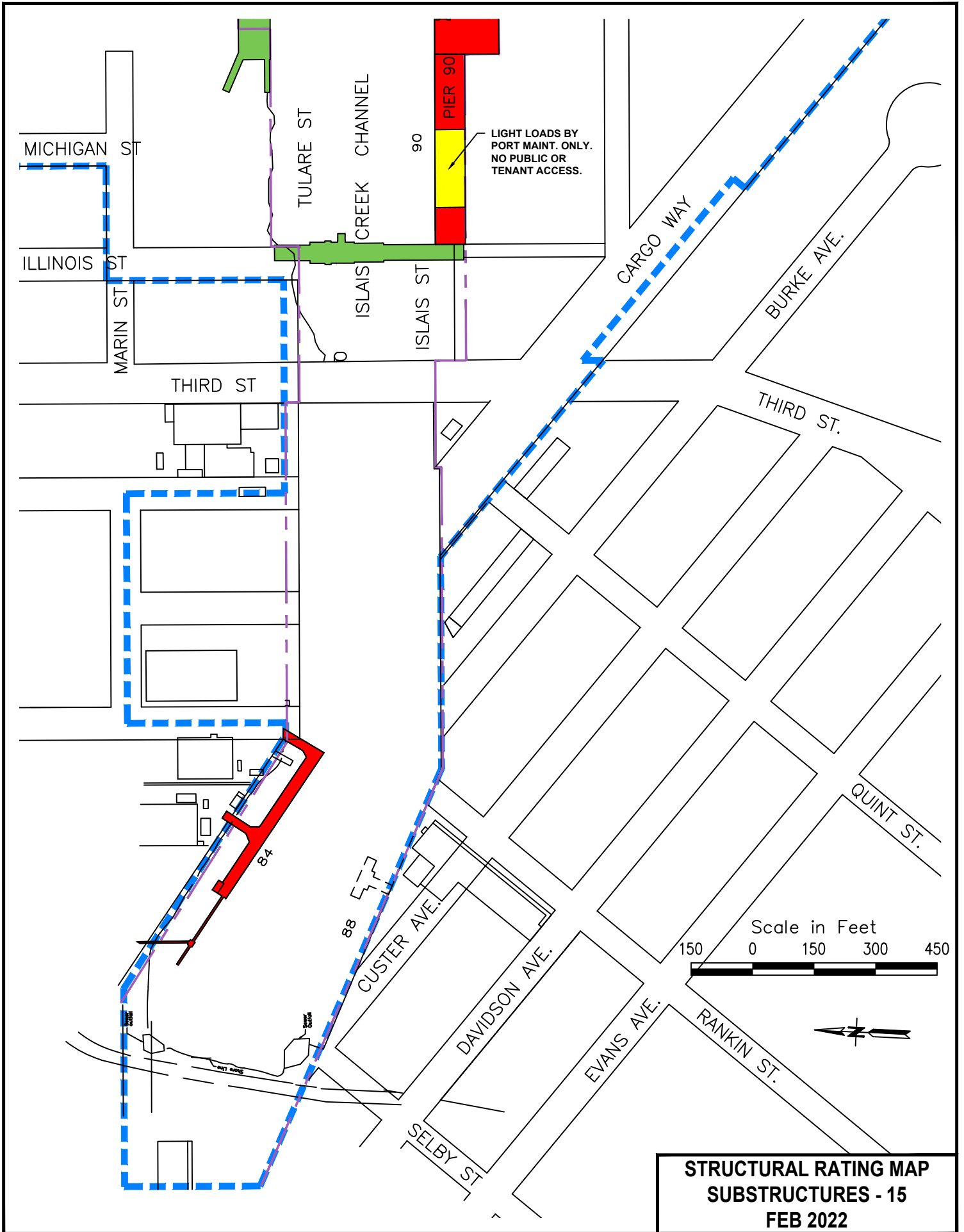
Scale in Feet



**STRUCTURAL RATING MAP
SUBSTRUCTURES - 11
FEB 2022**

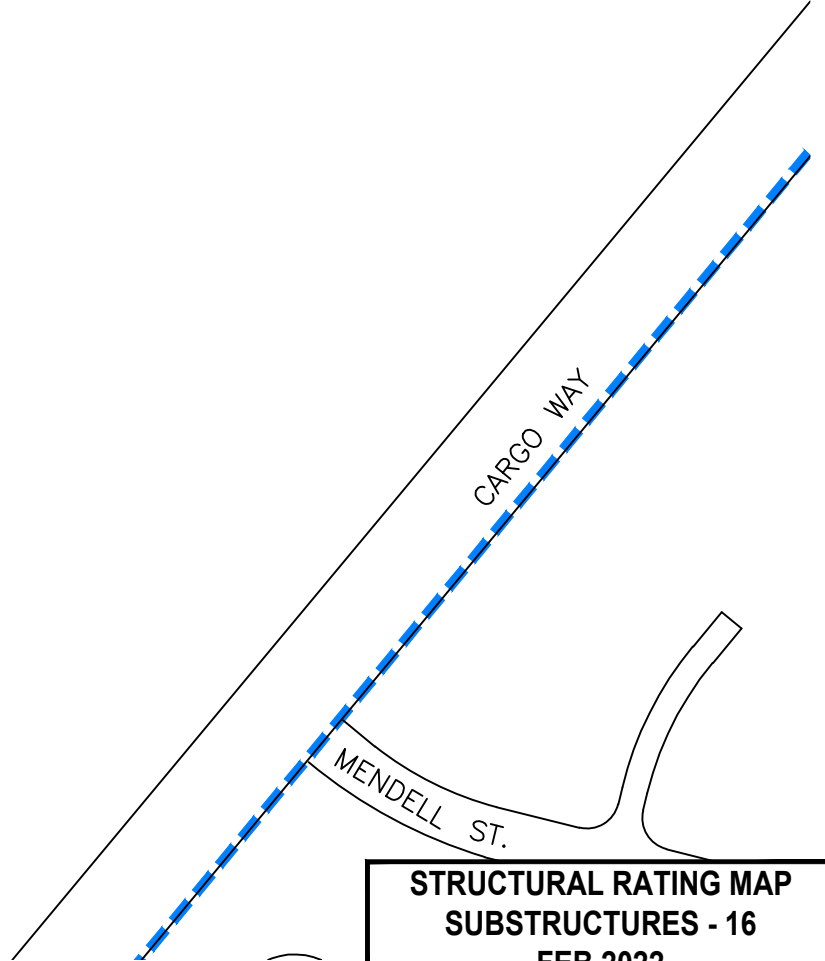
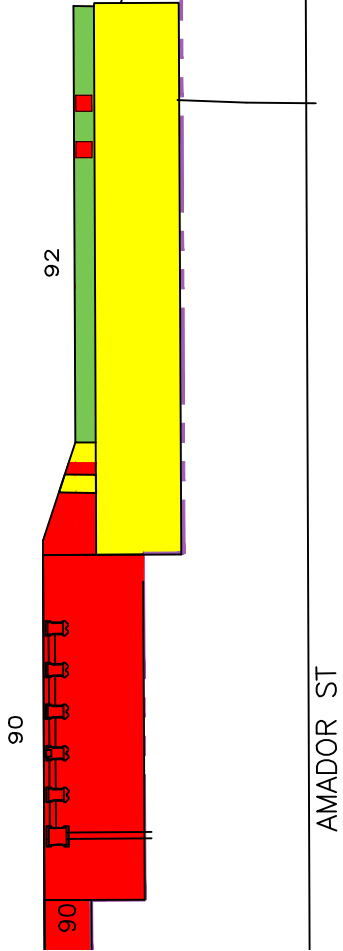
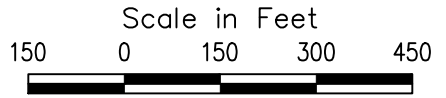




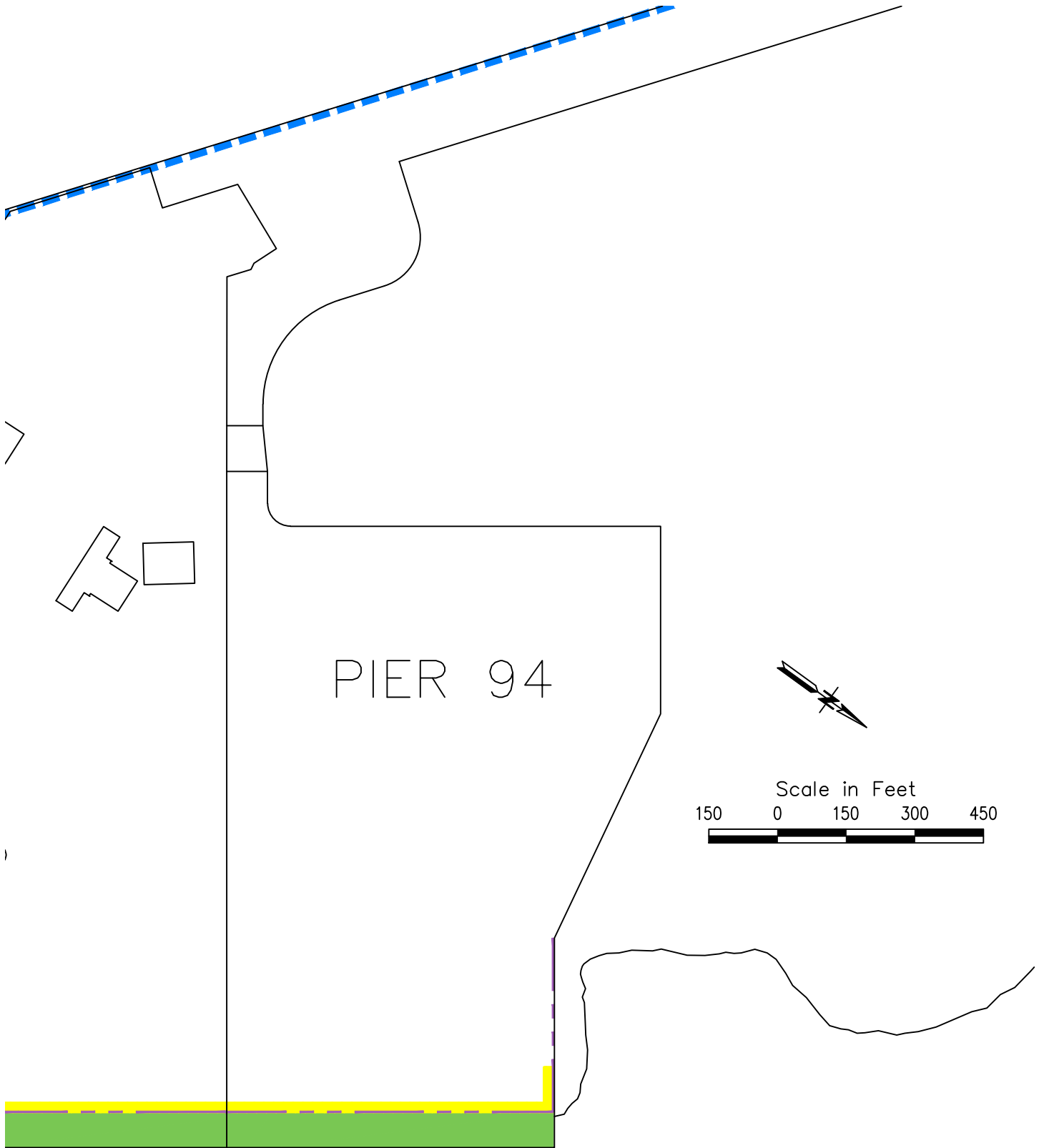


ISLAIS CREEK CHANNEL

PIER 94



STRUCTURAL RATING MAP
SUBSTRUCTURES - 16
FEB 2022



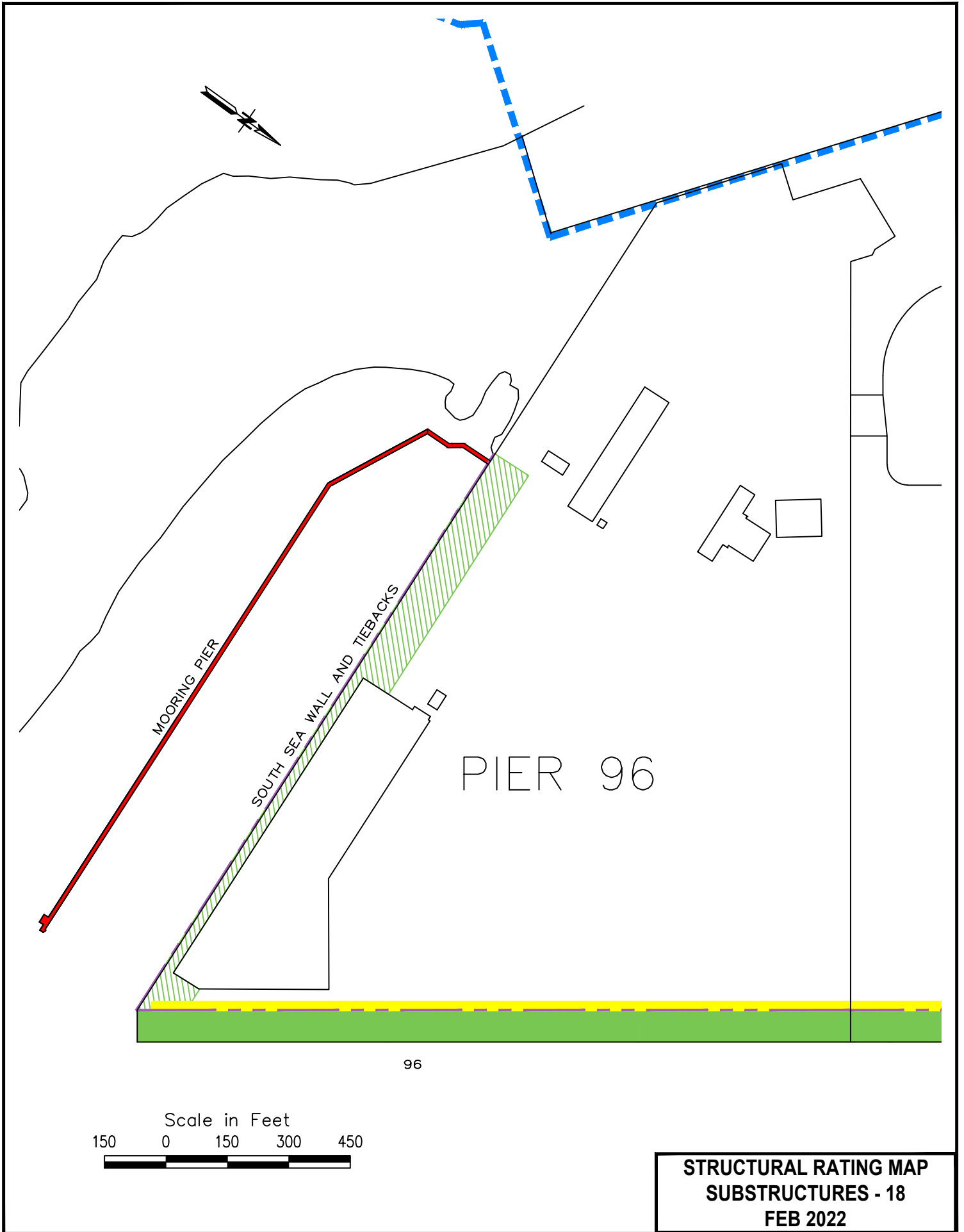
PIER 94

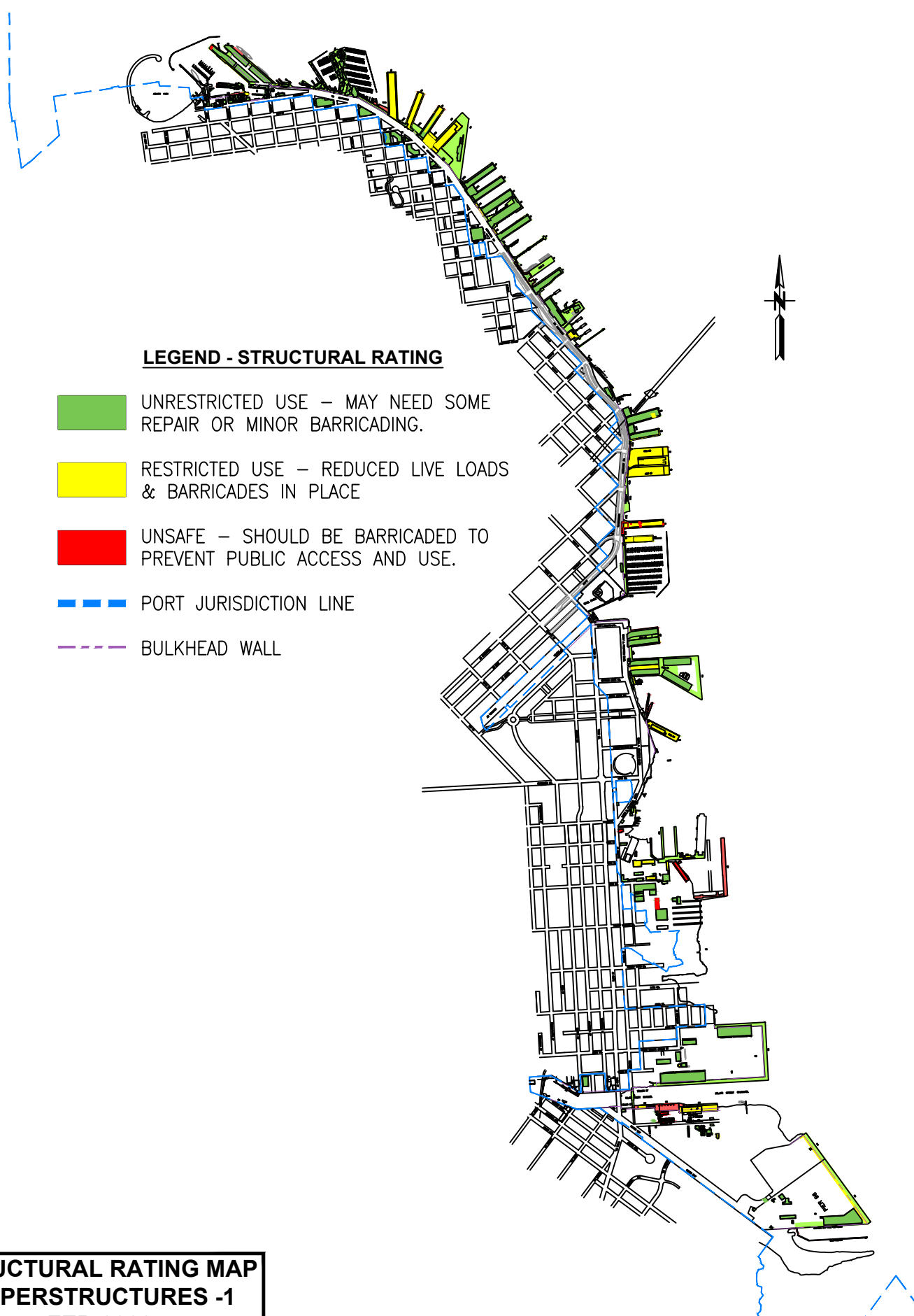


Scale in Feet
150 0 150 300 450






94

**STRUCTURAL RATING MAP
SUBSTRUCTURES - 17
FEB 2022**

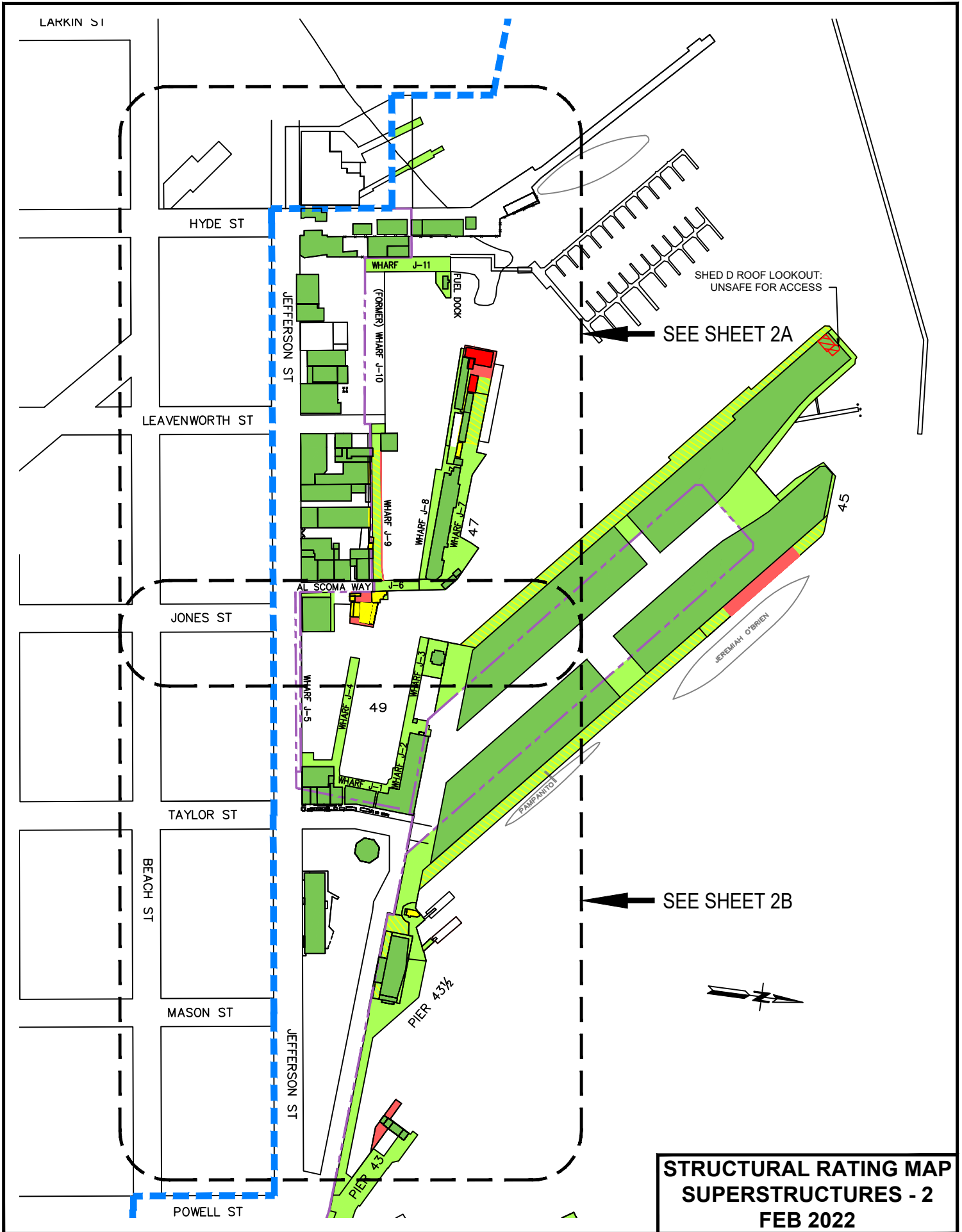




LEGEND - STRUCTURAL RATING

-  UNRESTRICTED USE – MAY NEED SOME REPAIR OR MINOR BARRICADING.
-  RESTRICTED USE – REDUCED LIVE LOADS & BARRICADES IN PLACE
-  UNSAFE – SHOULD BE BARRICADED TO PREVENT PUBLIC ACCESS AND USE.
-  PORT JURISDICTION LINE
-  BULKHEAD WALL

**STRUCTURAL RATING MAP
SUPERSTRUCTURES -1
FEB 2022**



LARKIN ST

HYDE ST

LEAVENWORTH ST

JONES ST

TAYLOR ST

MASON ST

POWELL ST

JEFFERSON ST

JEFFERSON ST

BEACH ST

WHARF J-11
FUEL DOCK
(FORMER) WHARF J-10

WHARF J-9
6-9

47

AL SCOMA WAY

WHARF J-8

WHARF J-7

WHARF J-6

WHARF J-5

WHARF J-4

WHARF J-3

WHARF J-2

49

PIER 43 1/2

PIER 43

SHED D ROOF LOOKOUT:
UNSAFE FOR ACCESS

SEE SHEET 2A

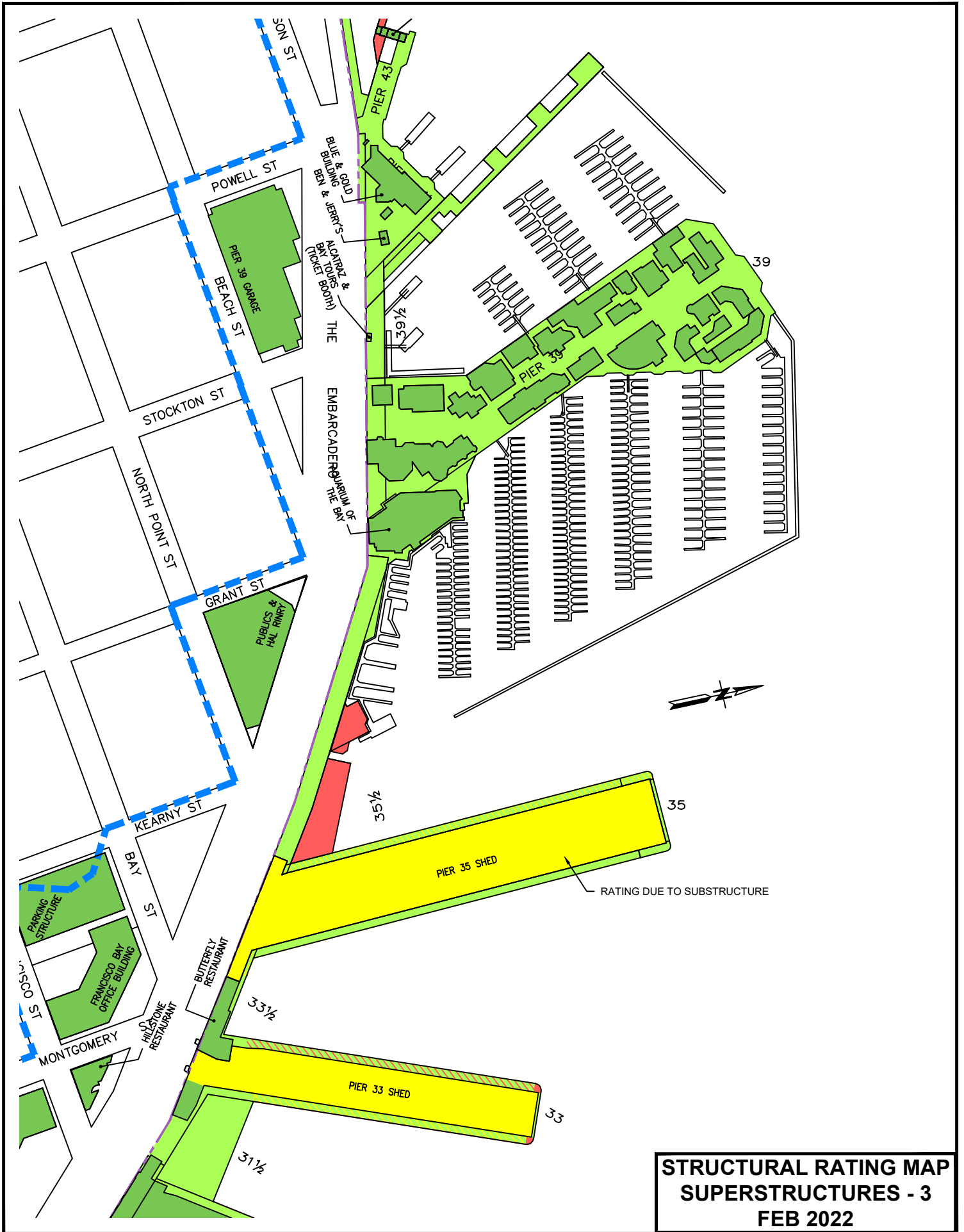
JEREMIAH O'BRIEN

PAMPANITO

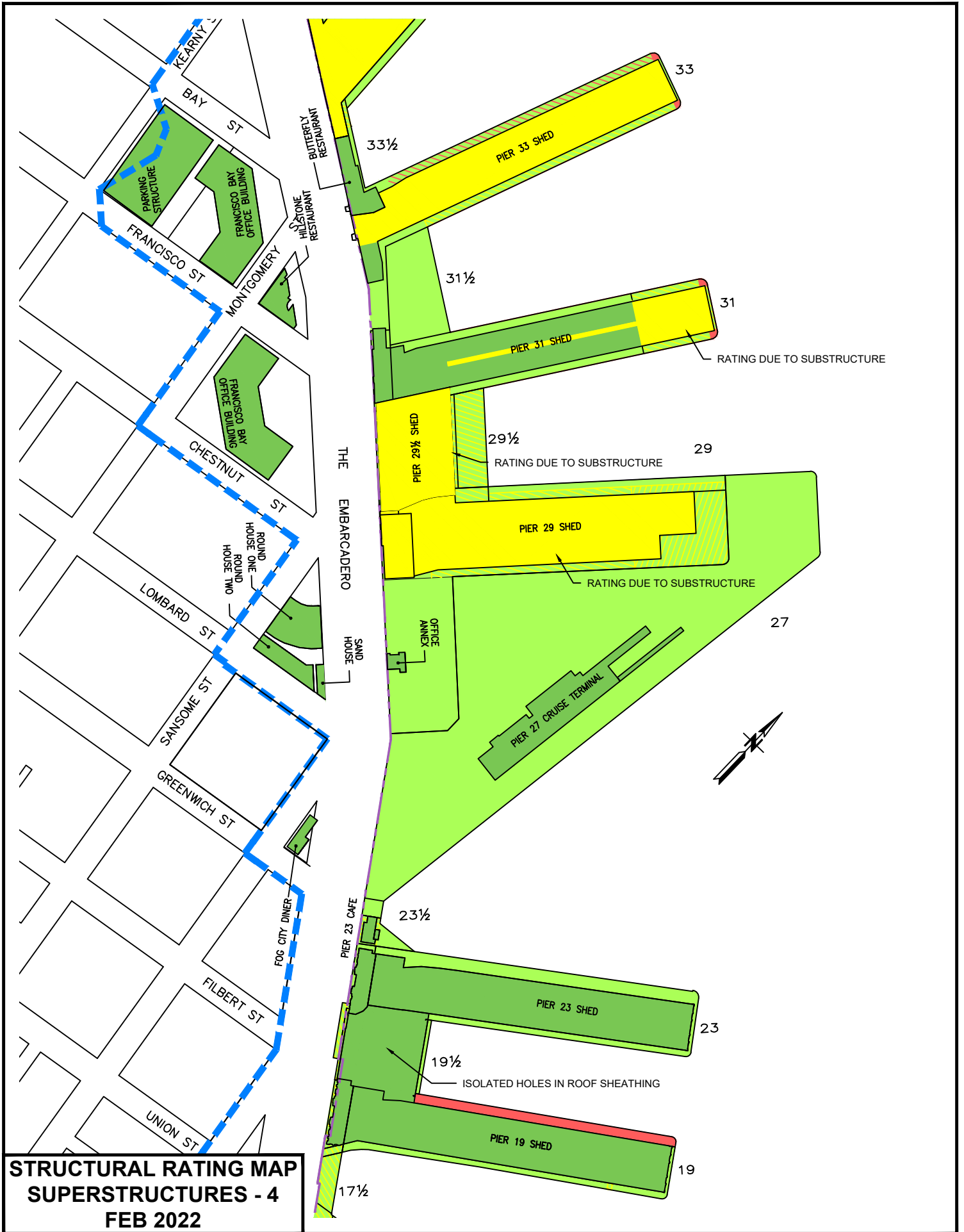
SEE SHEET 2B



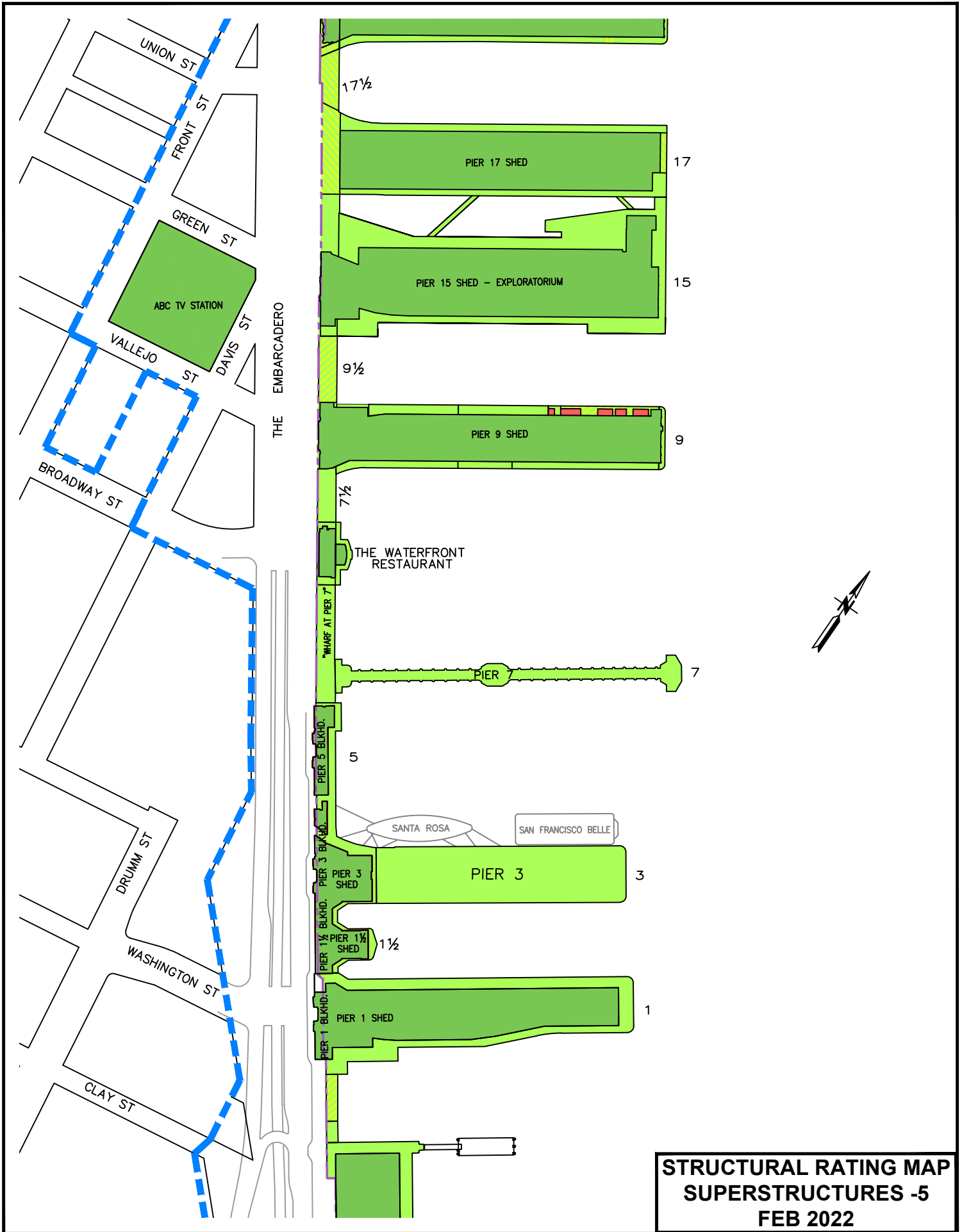
STRUCTURAL RATING MAP
SUPERSTRUCTURES - 2
FEB 2022



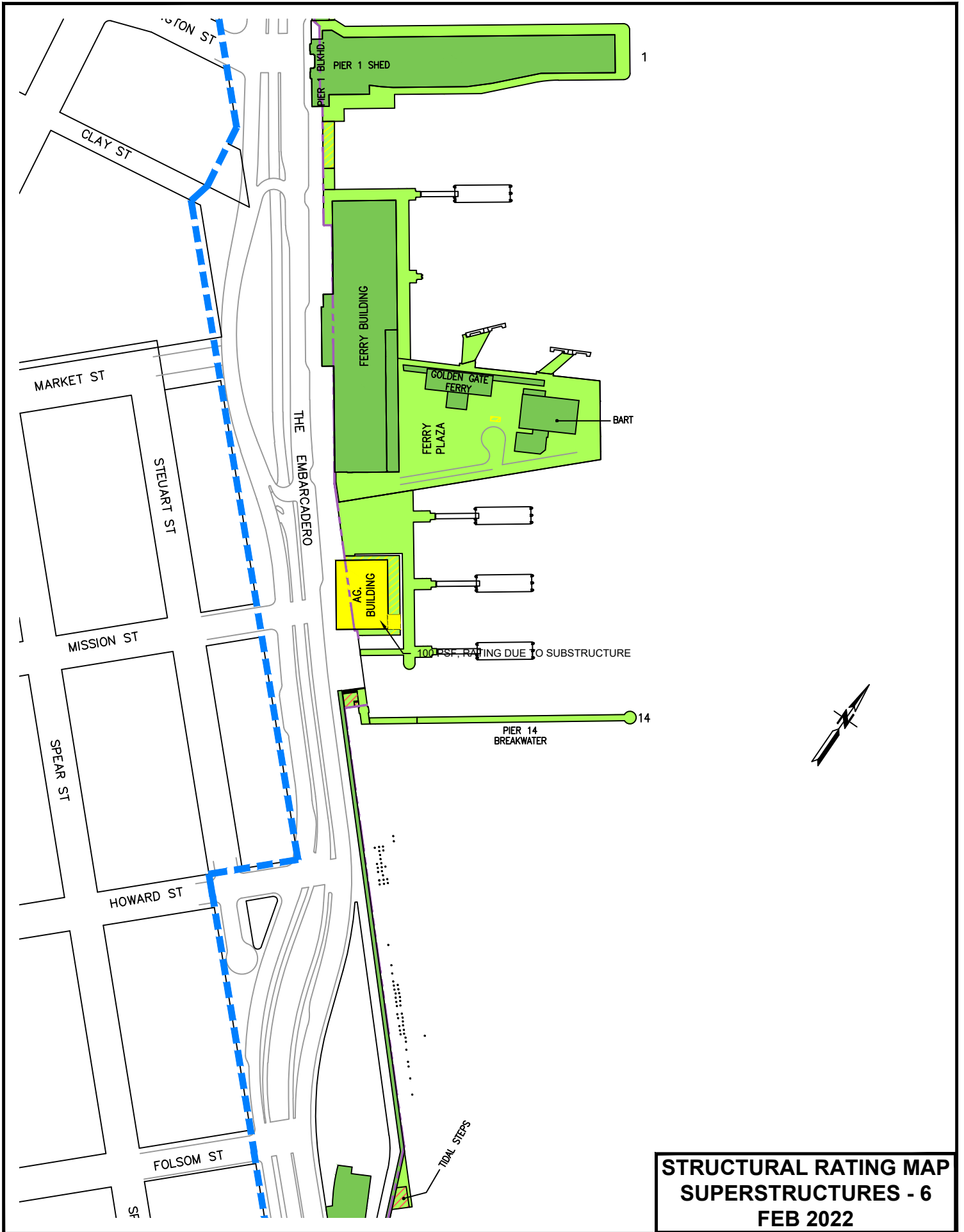
STRUCTURAL RATING MAP
SUPERSTRUCTURES - 3
FEB 2022



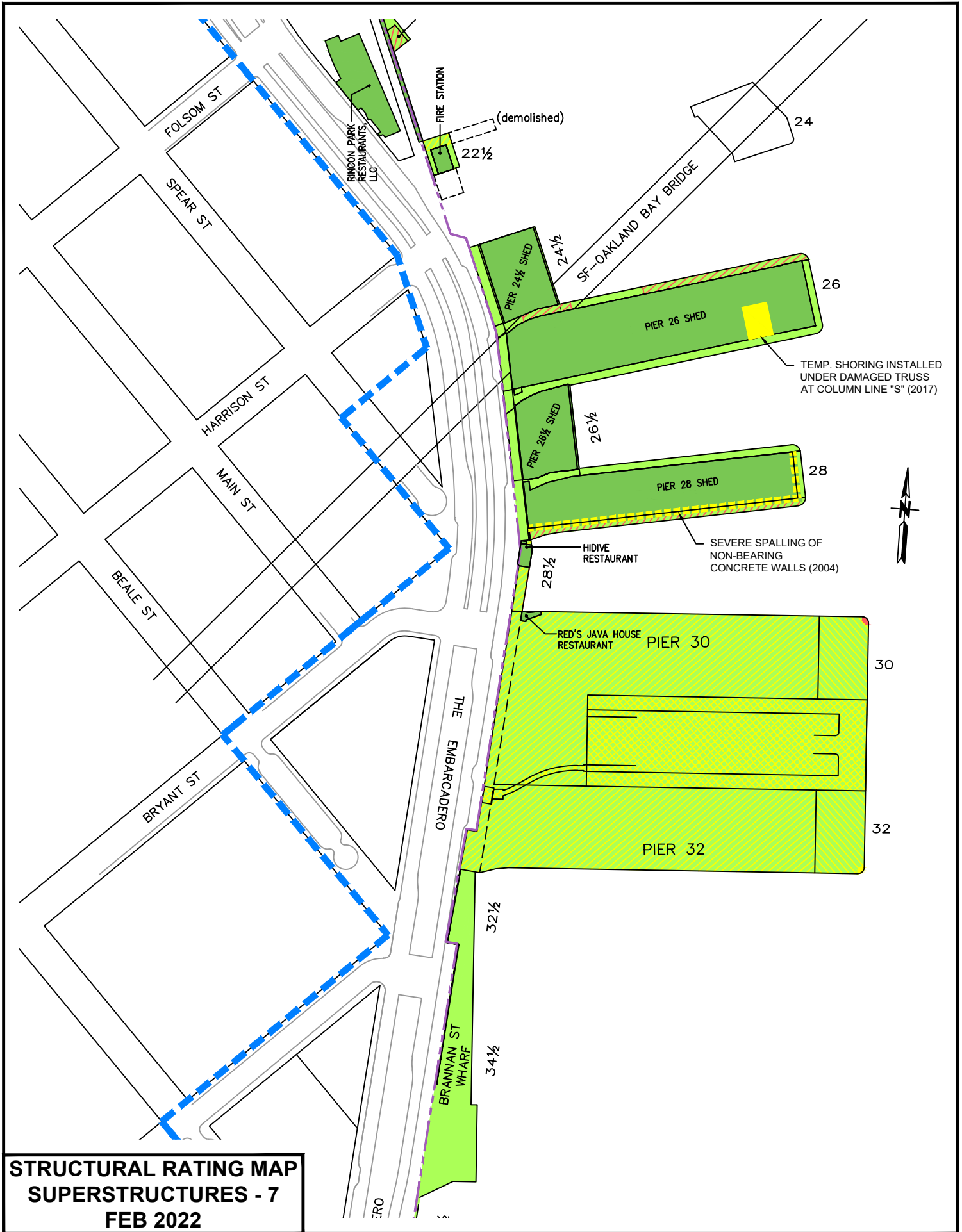
**STRUCTURAL RATING MAP
SUPERSTRUCTURES - 4
FEB 2022**

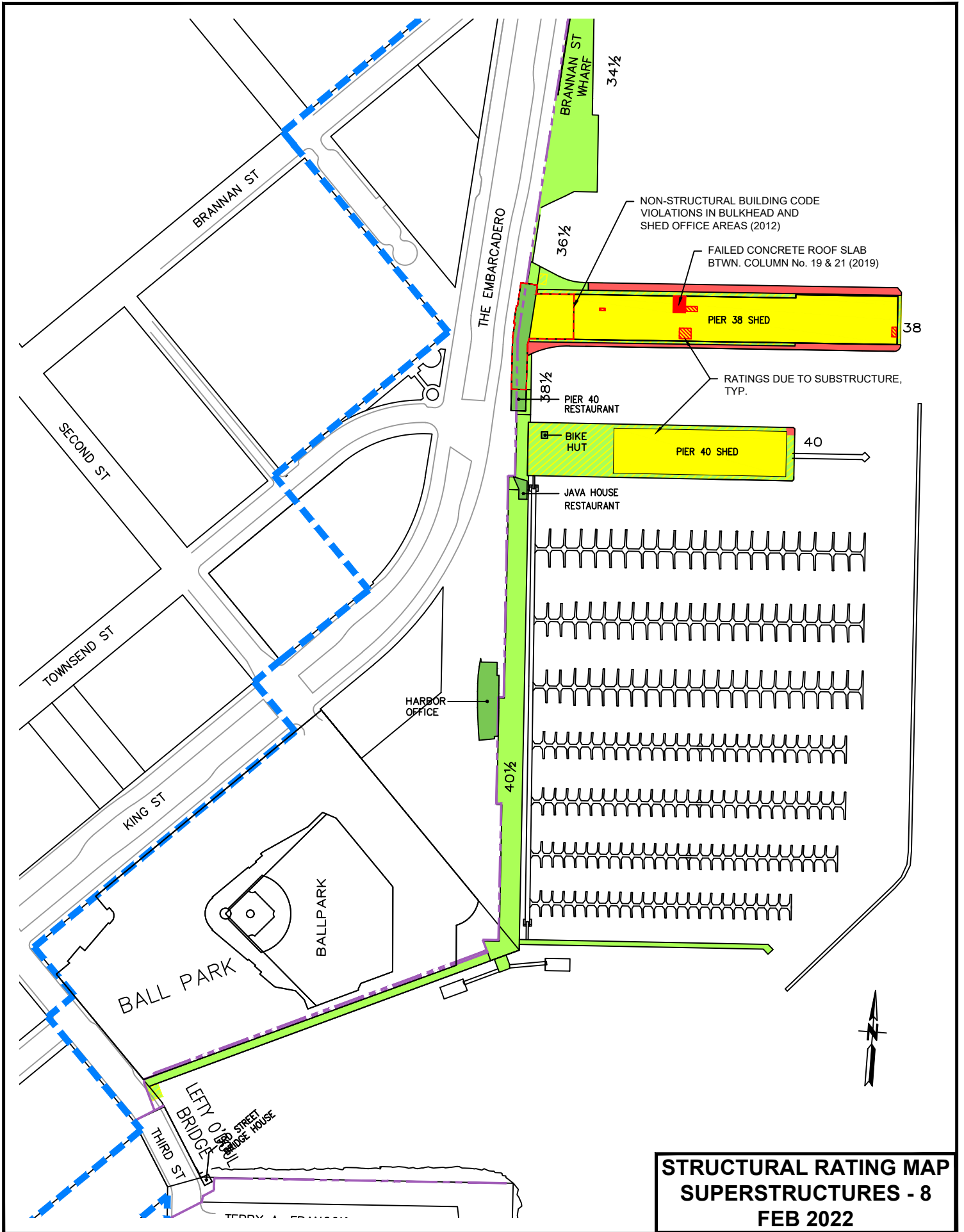


**STRUCTURAL RATING MAP
SUPERSTRUCTURES -5
FEB 2022**

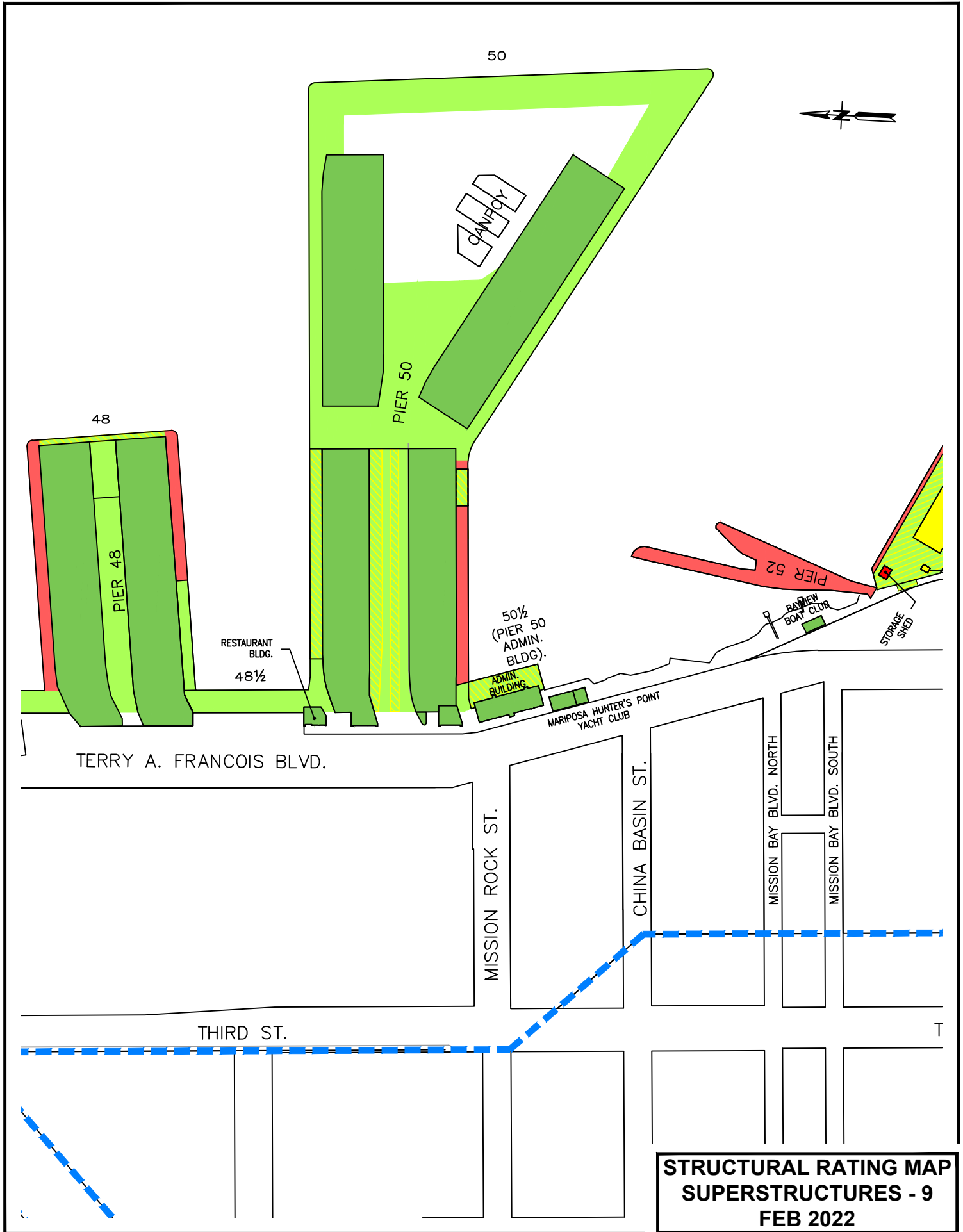


STRUCTURAL RATING MAP
SUPERSTRUCTURES - 6
FEB 2022

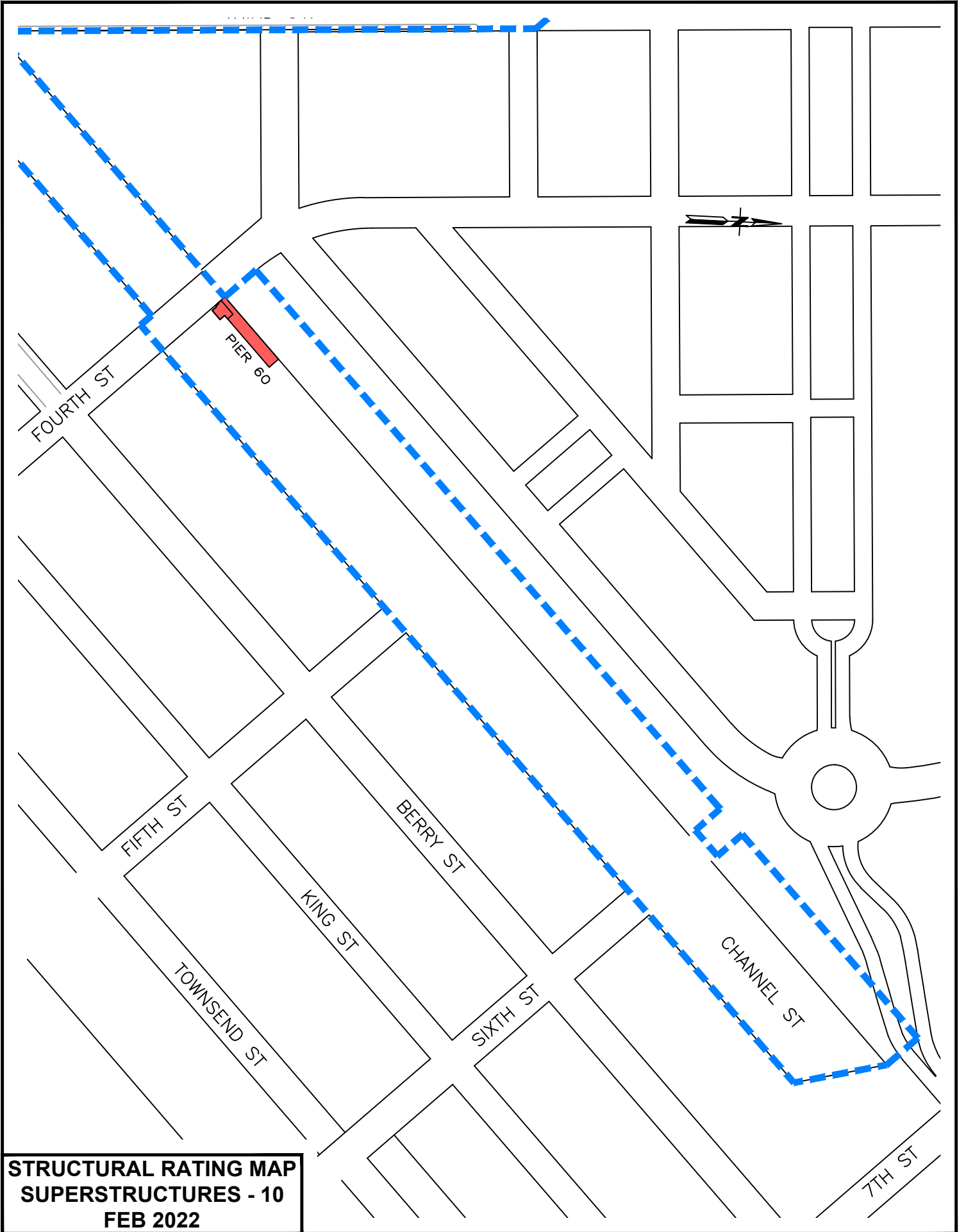




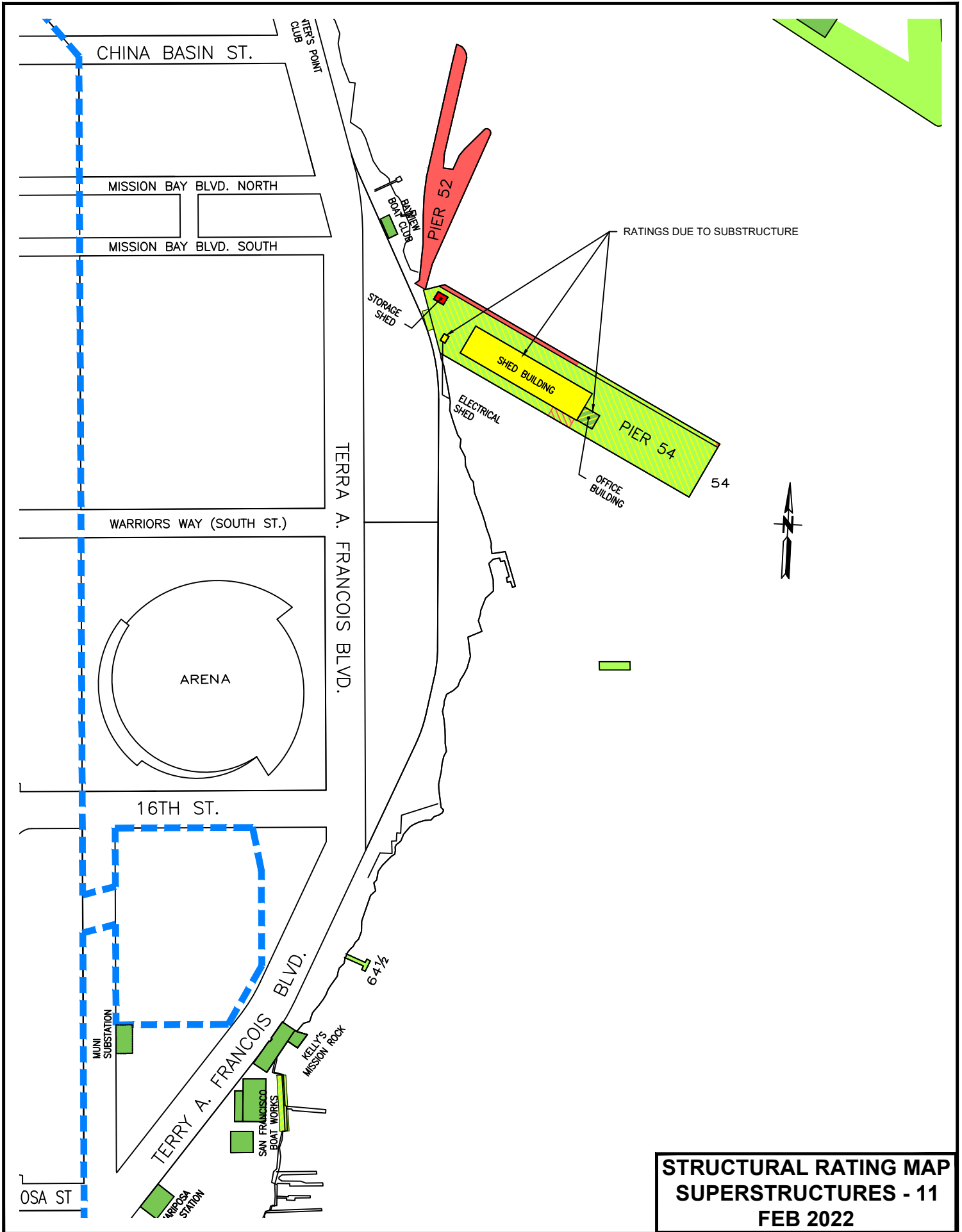
**STRUCTURAL RATING MAP
SUPERSTRUCTURES - 8
FEB 2022**

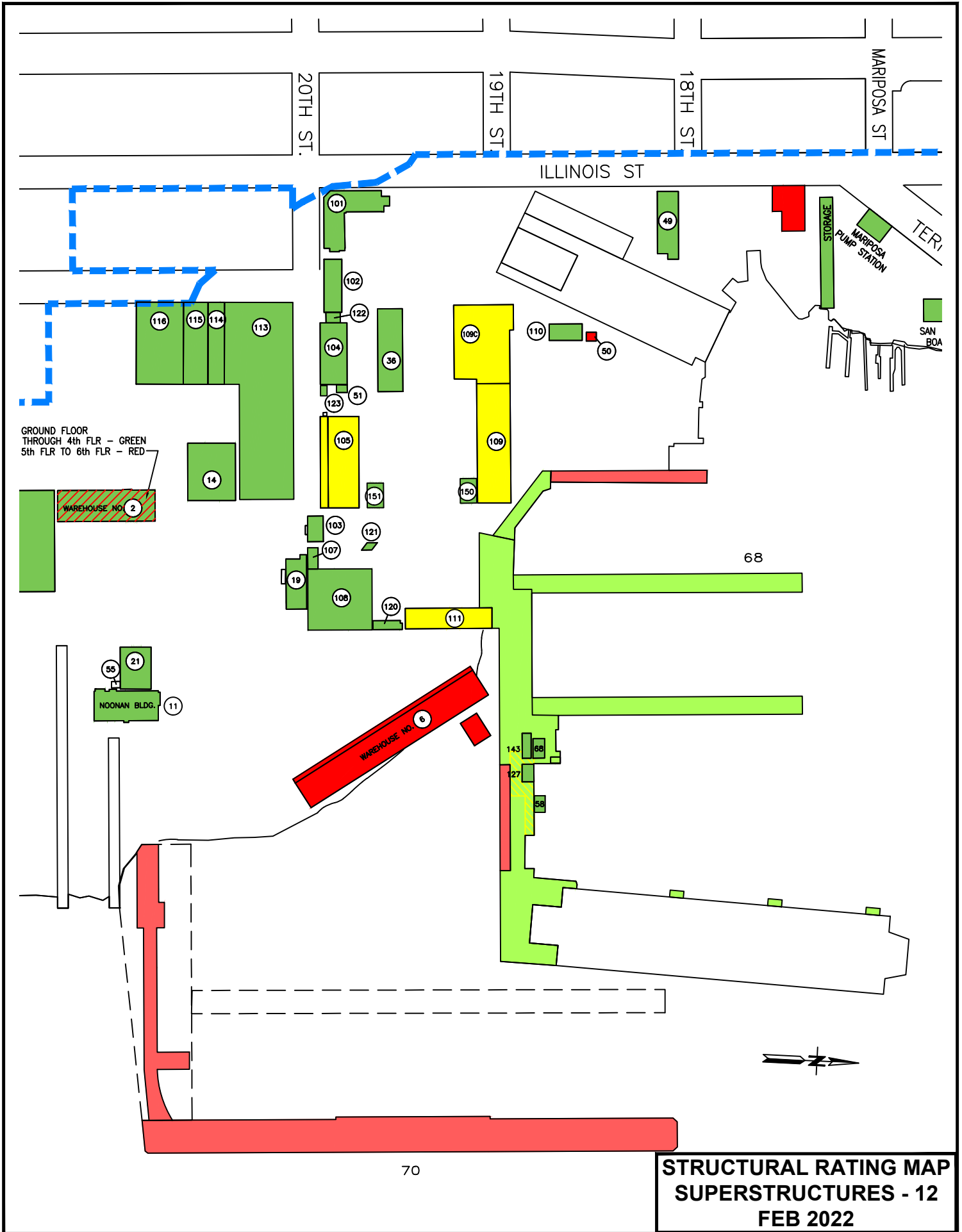


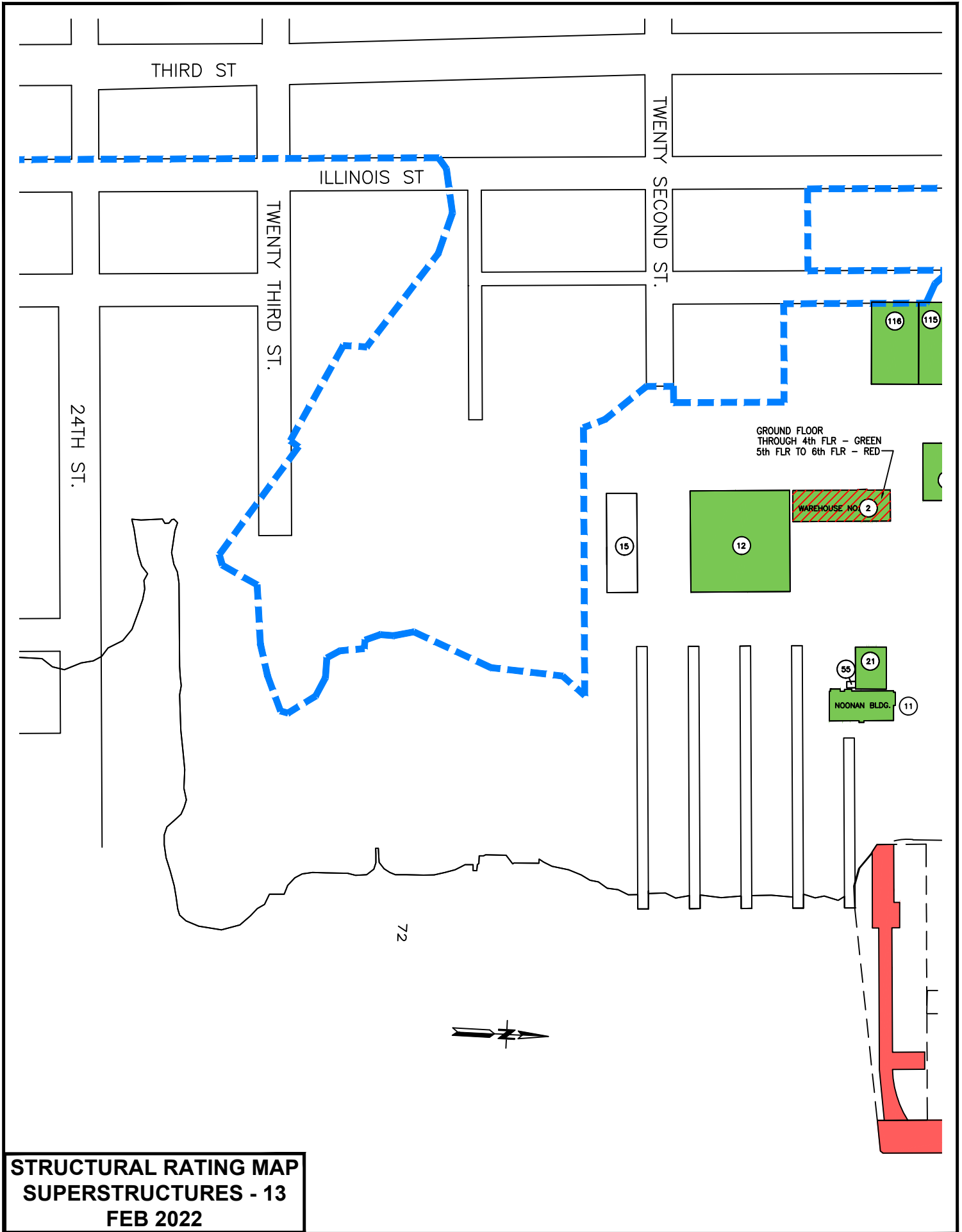
**STRUCTURAL RATING MAP
SUPERSTRUCTURES - 9
FEB 2022**



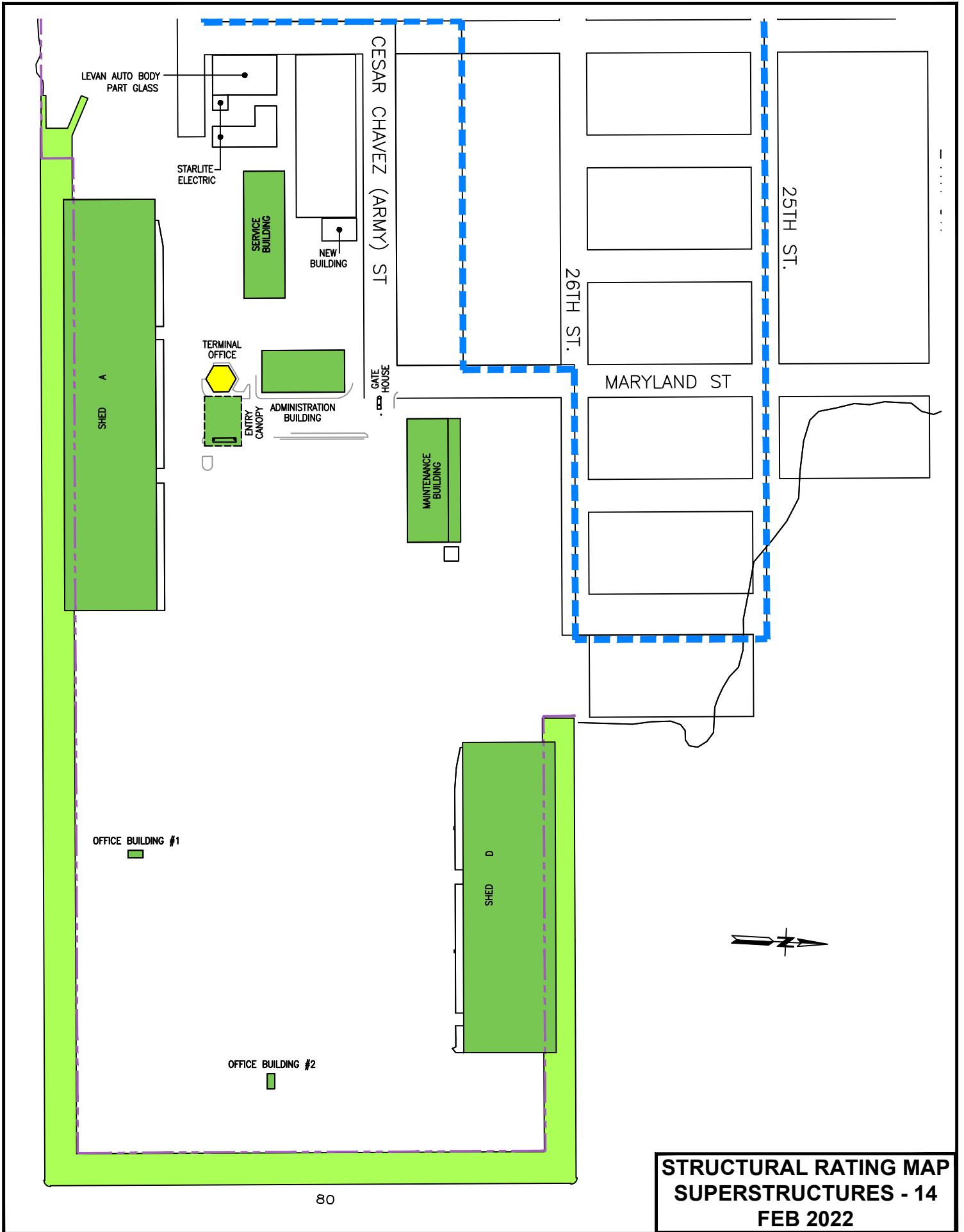
STRUCTURAL RATING MAP
SUPERSTRUCTURES - 10
FEB 2022

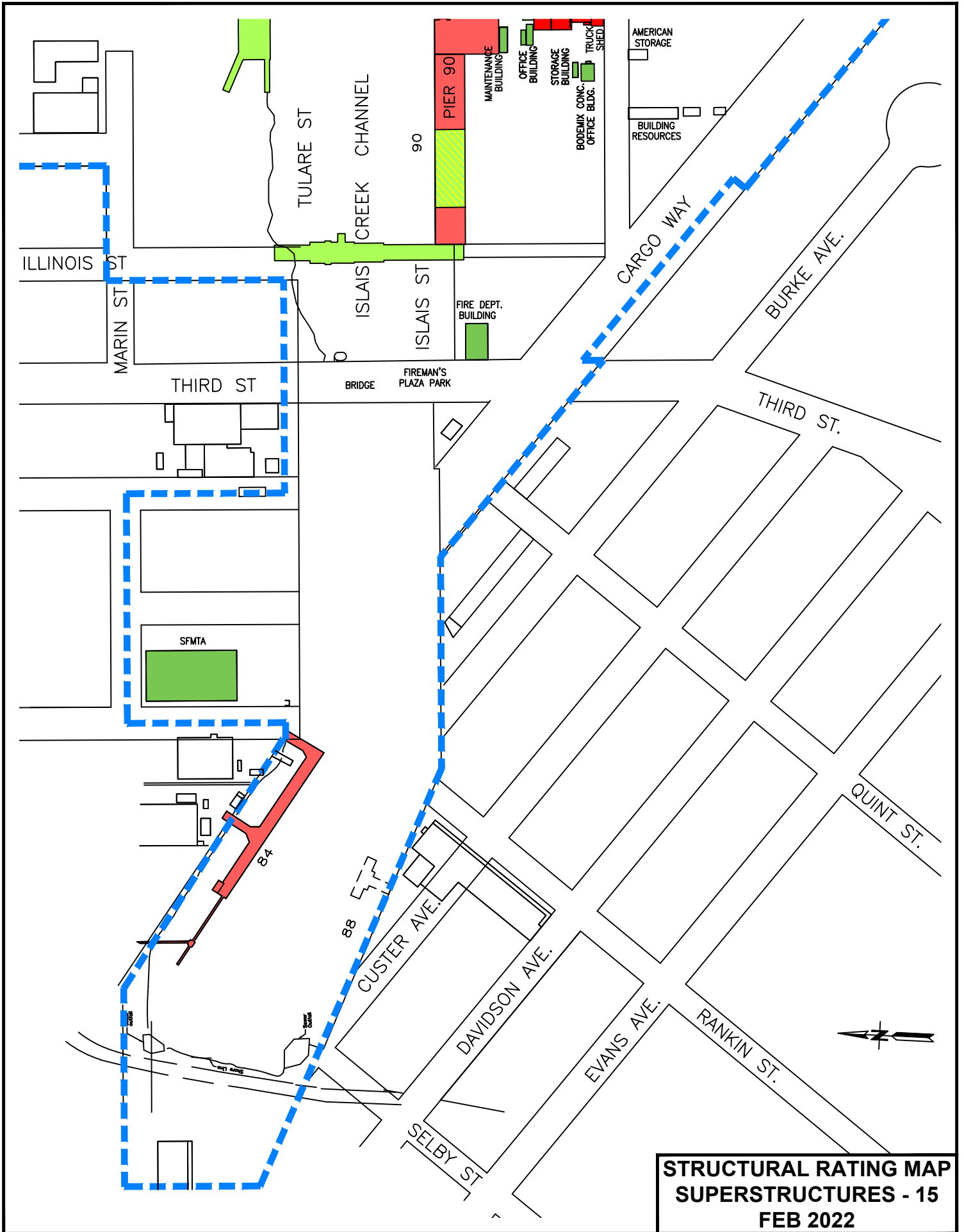






STRUCTURAL RATING MAP
SUPERSTRUCTURES - 13
FEB 2022

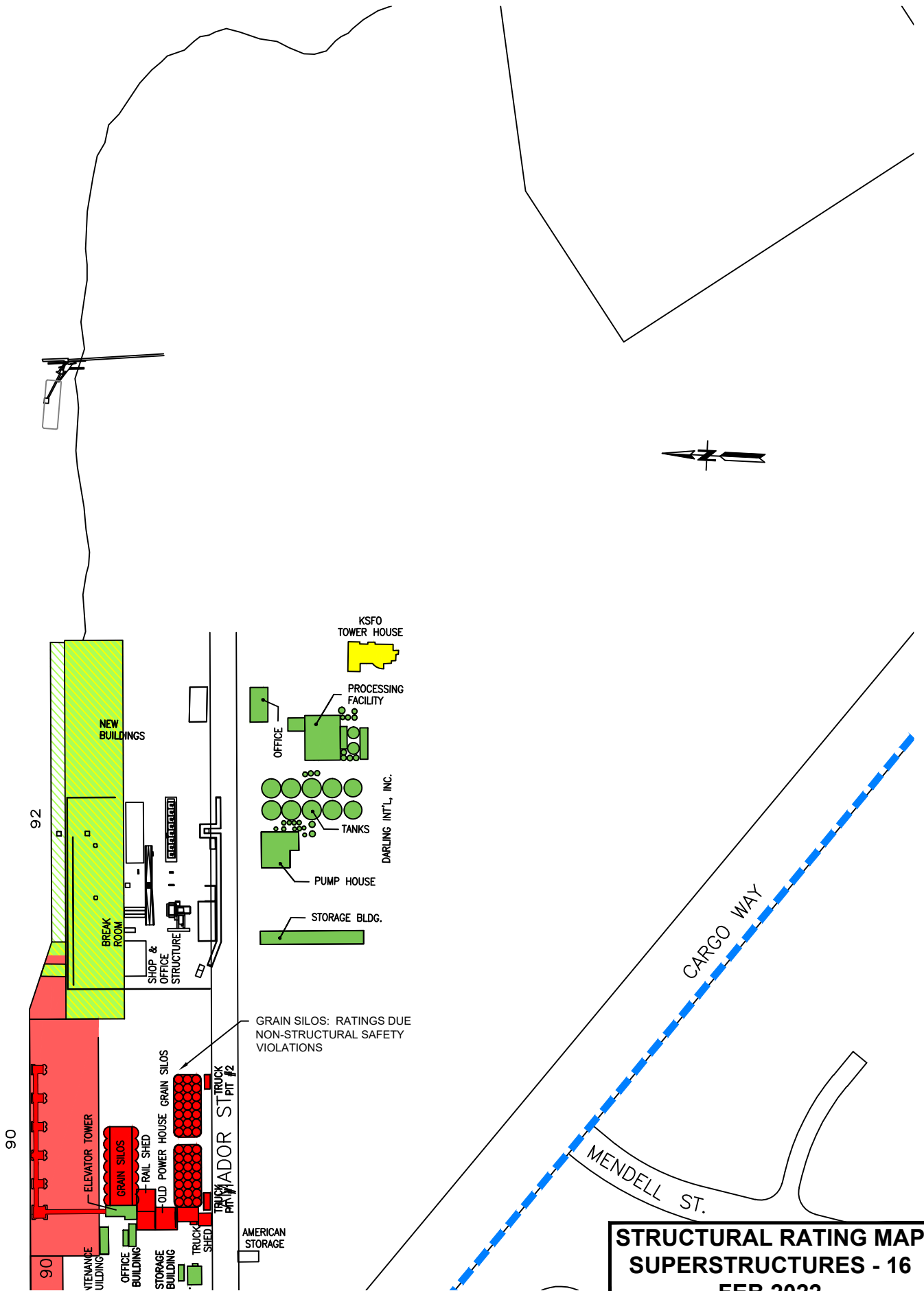




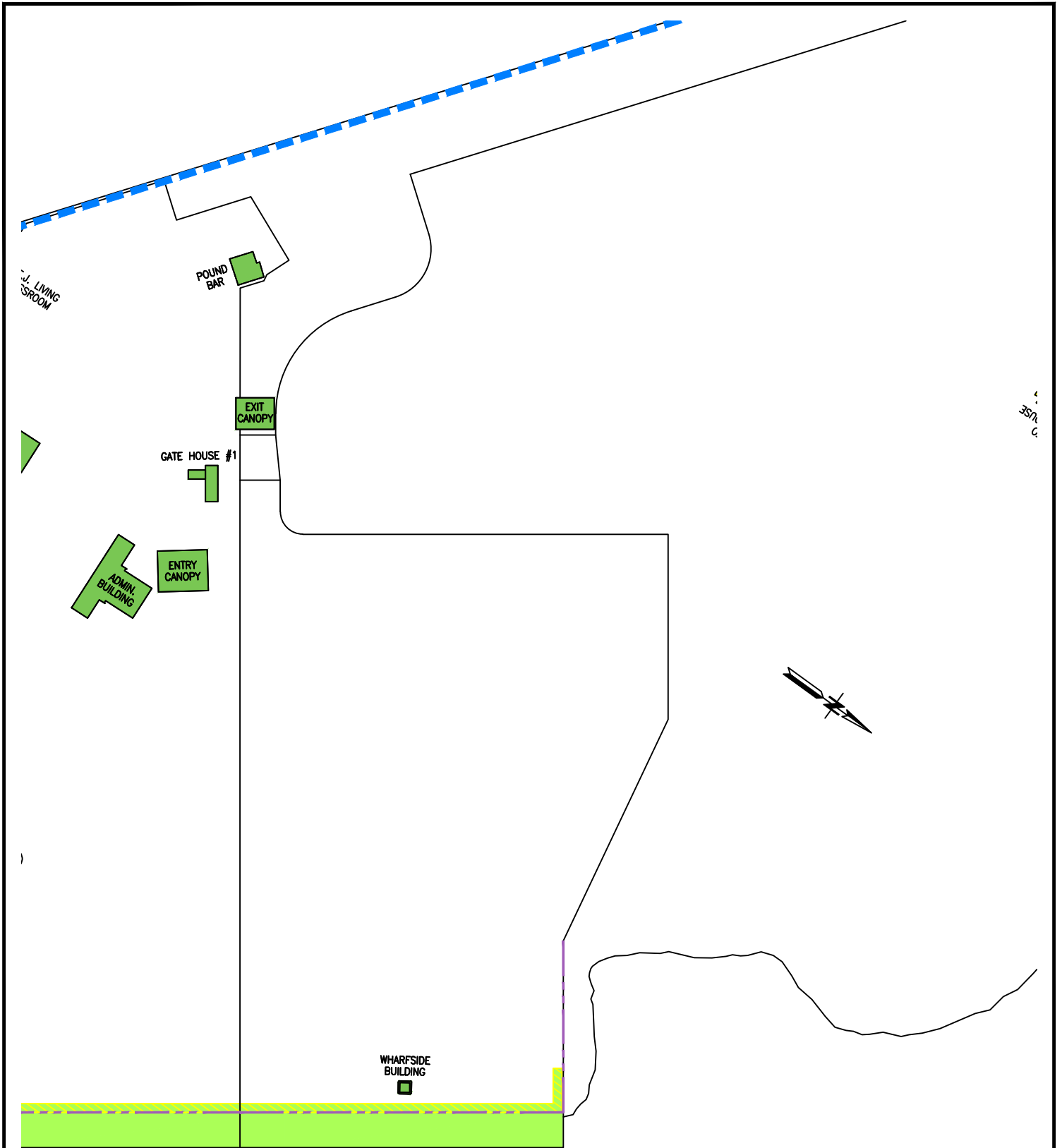
**STRUCTURAL RATING MAP
SUPERSTRUCTURES - 15
FEB 2022**

ISLAIS CREEK CHANNEL

IL

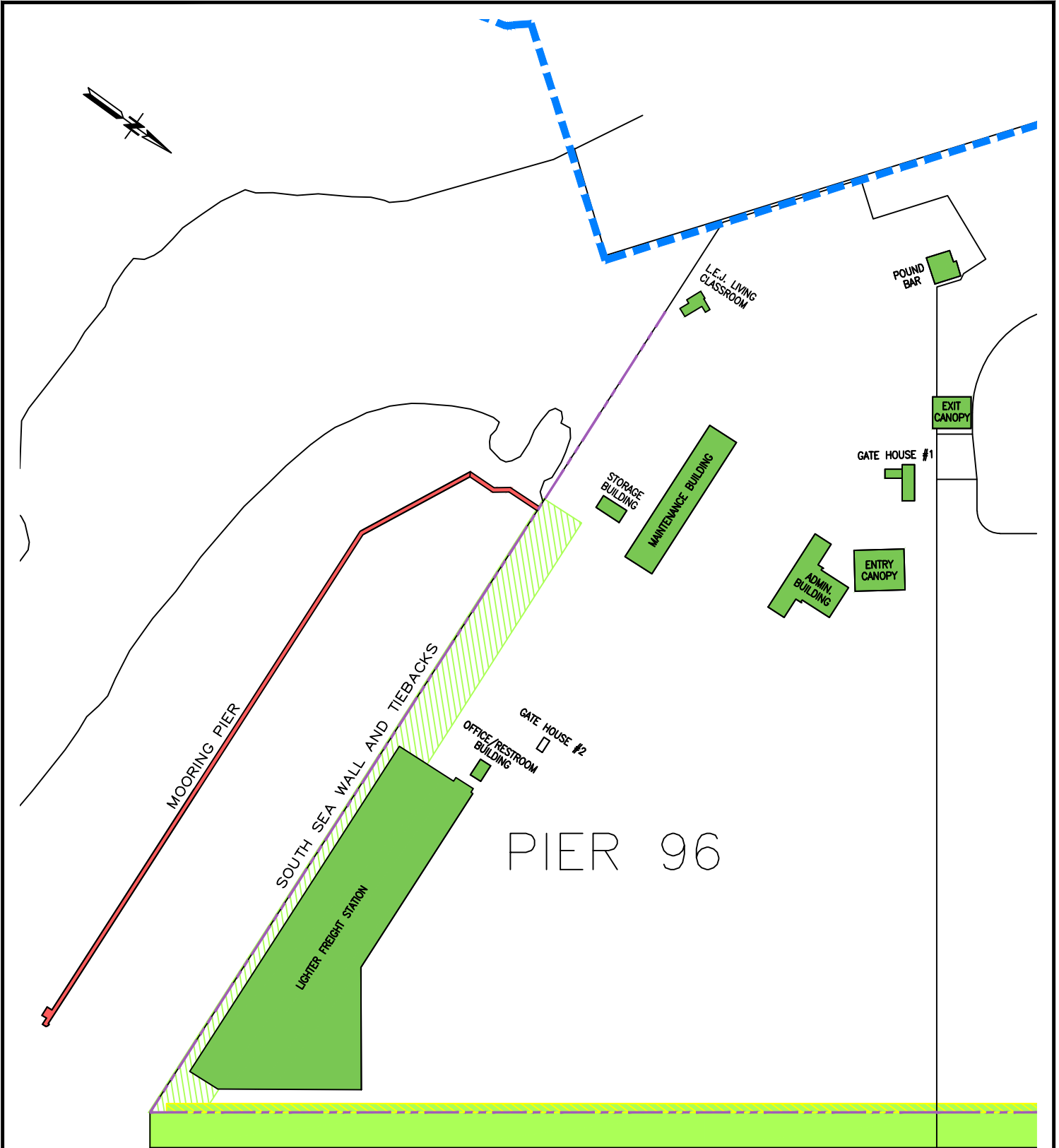


STRUCTURAL RATING MAP
SUPERSTRUCTURES - 16
FEB 2022



94

STRUCTURAL RATING MAP
SUPERSTRUCTURES - 17
FEB 2022



96

**STRUCTURAL RATING MAP
SUPERSTRUCTURES - 18
FEB 2022**