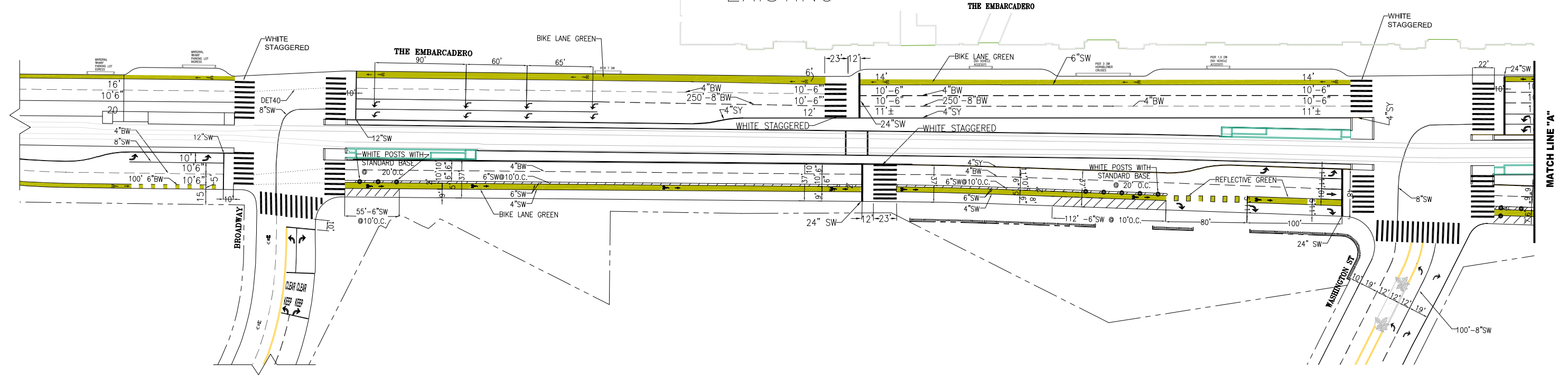
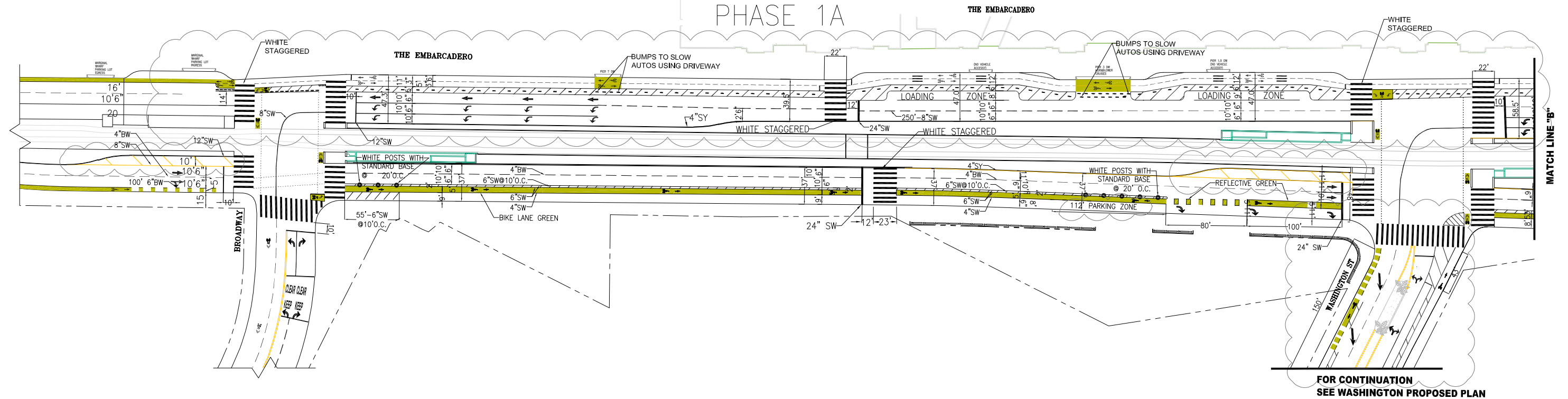


EXHIBIT A

EXISTING



PROPOSED PHASE 1A



FOR CONTINUATION
SEE WASHINGTON PROPOSED PLAN

NO.	DATE	DESCRIPTION	BY	APP
TABLE OF REVISIONS				
CHECK WITH TRACING TO SEE IF YOU HAVE LATEST REVISION				



DRAWN:	DATE:	SENIOR ENGINEER	DATE:
X.XXXXXXXXXXXXXX MM/DD/YY			
CHECKED:	DATE:	CITY TRAFFIC ENGINEER	DATE:
X.XXXXXXXXXXXXXX MM/DD/YY			

APPROVED	SCALE:
	1" = 30'
	SHEET/SHEETS:
	XX OF XX

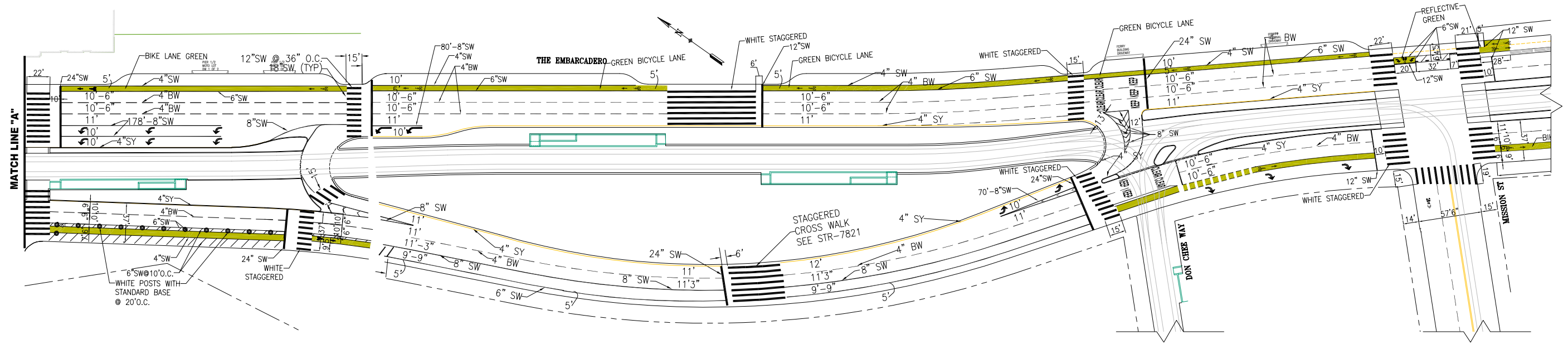
EMBARCADERO PHASE 1A
MISSION ST - BROADWAY
TWO-WAY BIKEWAY

BROADWAY - WASHINGTON
EXISTING VS PROPOSED PLAN

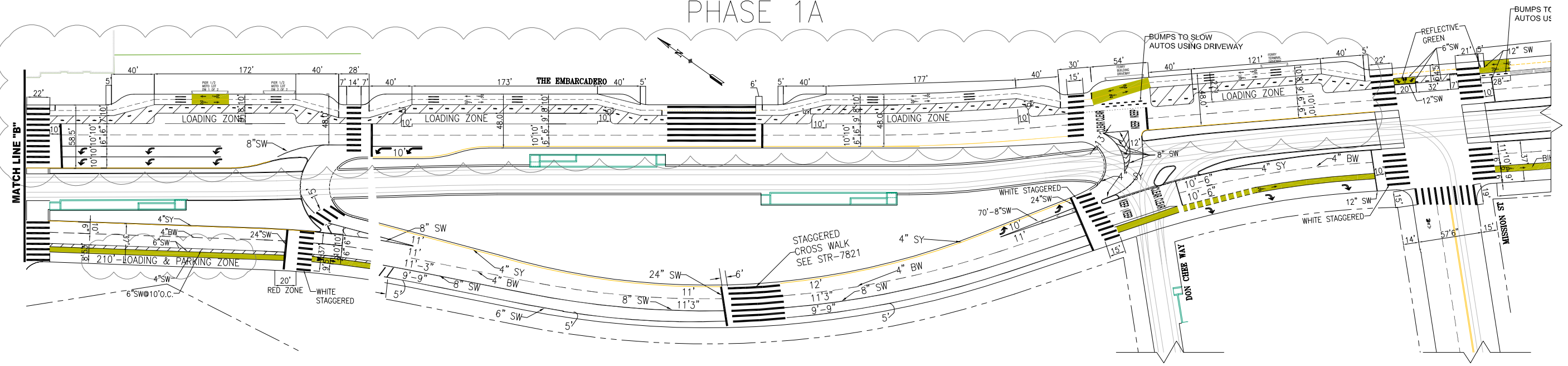
CONTRACT NO.	XXXXX
DRAWING NO.	DWGNO
FILE NO.	XXXXX
REV. NO.	XX

FILE NAME:
DATE: --/--/---

EXISTING



PROPOSED PHASE 1A



NO.	DATE	DESCRIPTION	BY	APP
TABLE OF REVISIONS				
CHECK WITH TRACING TO SEE IF YOU HAVE LATEST REVISION				



APPROVED	SCALE:
DATE:	1" = 30'
SENIOR ENGINEER	SHEET/SHEETS:
DATE:	XX OF XX
CITY TRAFFIC ENGINEER	
DATE:	

EMBARCADERO PHASE 1A
MISSION ST - BROADWAY
TWO-WAY BIKEWAY

WASHINGTON - MISSION
EXISTING VS PROPOSED PLAN

CONTRACT NO.	XXXXX
DRAWING NO.	DWGNO
FILE NO.	XXXXX
REV. NO.	XX

FILE NAME: ---/---/---
DATE: ---/---/---

EXHIBIT B

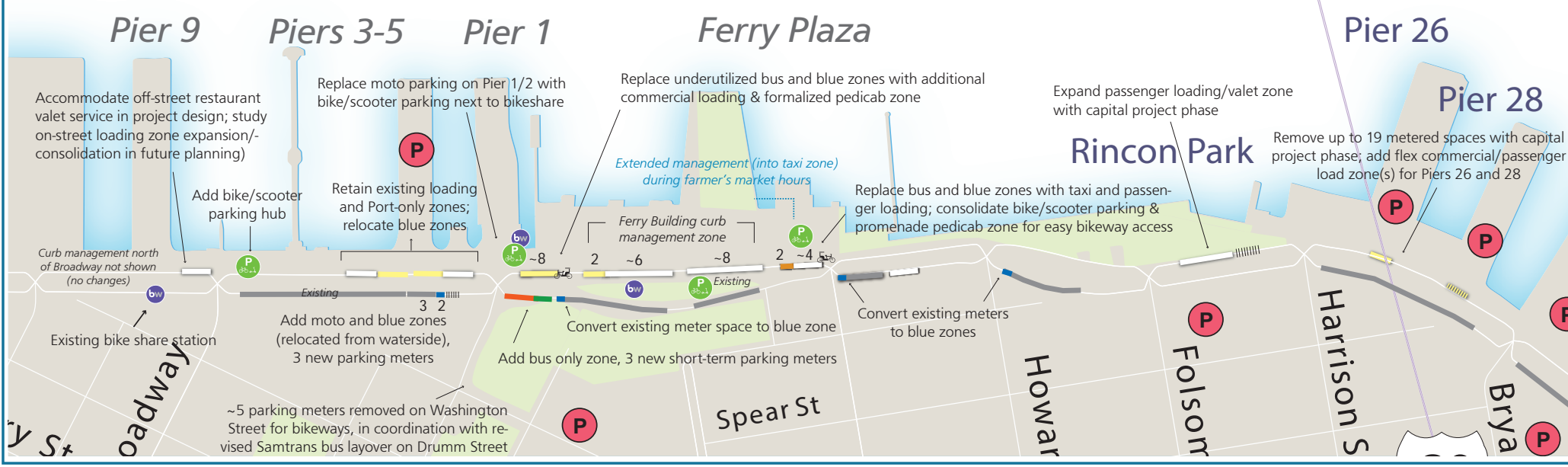
LEGEND

- Passenger loading
- Commercial loading
- Metered parking
- Short-term parking
- ADA parking
- Bus only zone
- Taxi only zone
- Motorcycle parking
- Off-street public parking (nearby The Embarcadero)



Existing Conditions

PROPOSED CONDITIONS




5/14/21

CENTRAL EMBARCADERO - CURB MANAGEMENT & ACCESS PLAN

Exhibit C -- More Bike Wayfinding

- People who bike are used to following the citywide bike route system
- New signs will be carefully placed to guide people into the bikeway



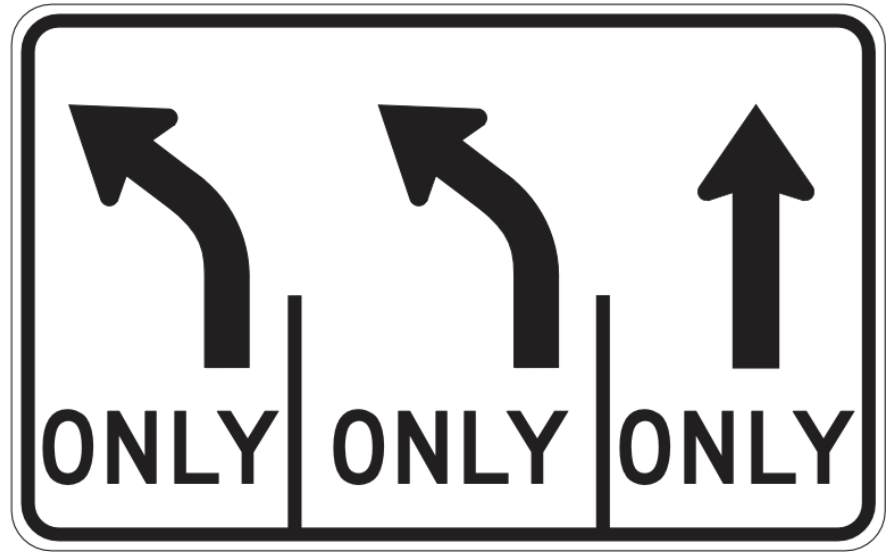
Bay Trail-style signs + stencils



- Guide different users where to travel
- Add new signs for users of electric bikes + scooters
- Communicate safe and considerate behavior
- Establish a consistent Bay Trail design framework



Guidance approaching Broadway



Signs will be added in advance of Broadway communicating that those who wish to continue straight to Pier 39 and Fisherman's Wharf should use the right-most lane.