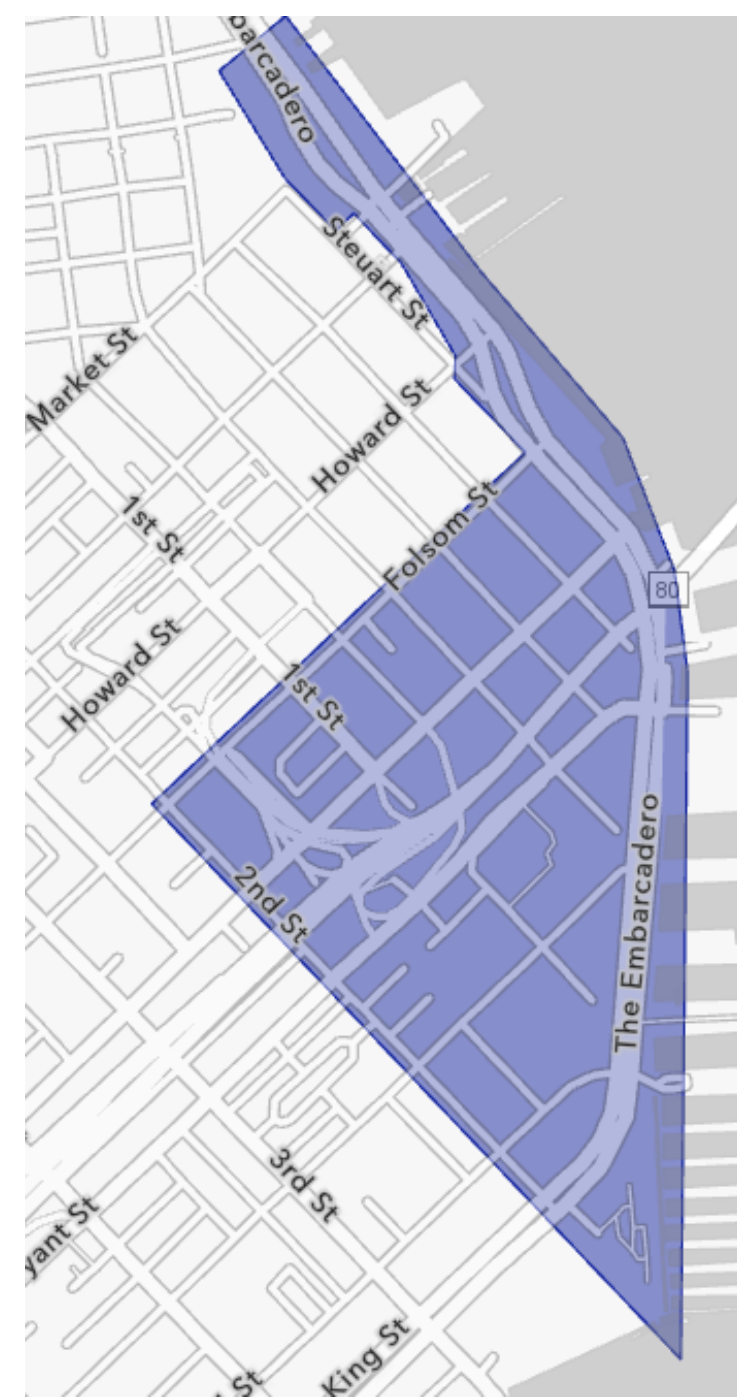


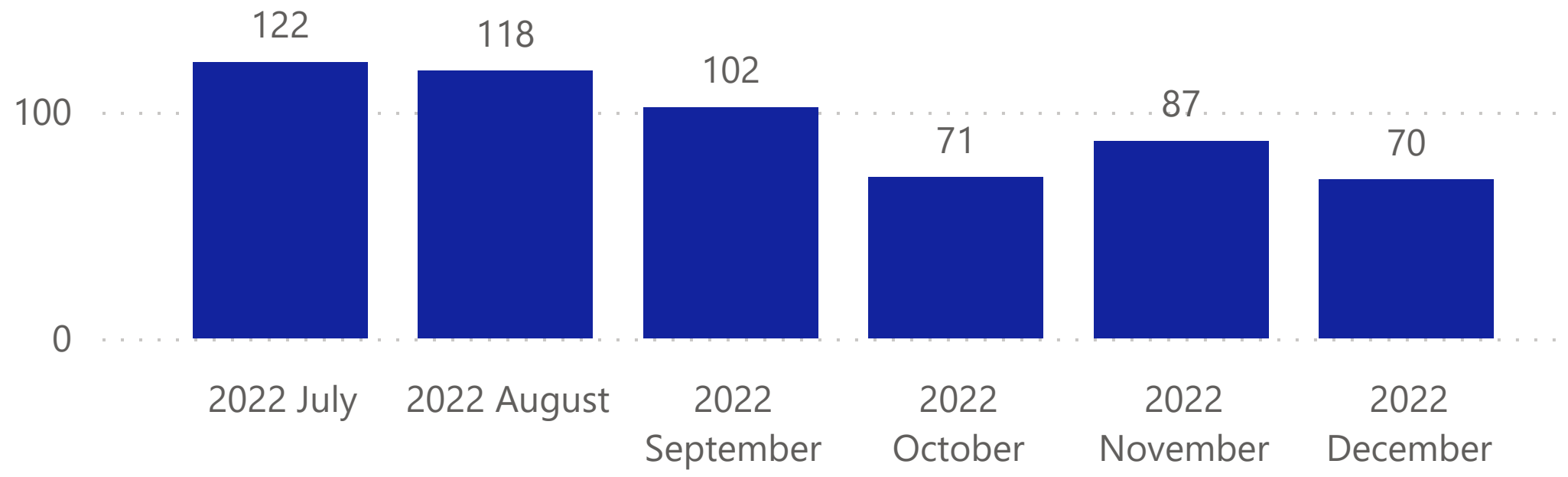
Police Incidents within the Safety Zone

The data shown below is public police incident data from the Open Data Portal here: <https://data.sfgov.org/Public-Safety/Police-Department-Incident-Reports-2018-to-Present/wg3w-h783>. Incidents within the Safety Zone (shown at the right) are presented below.

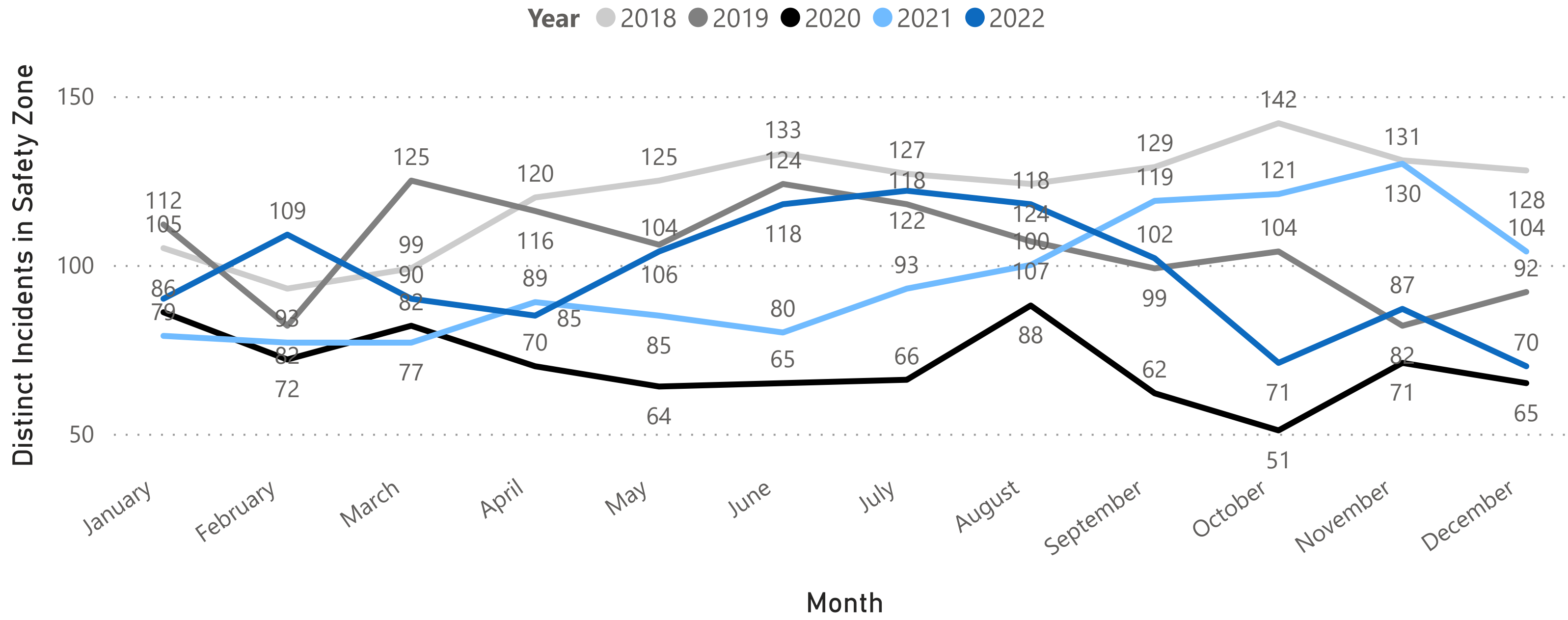
Note: Data was last updated on 1/20/2023, and data is only shown through the last complete month. Counts for previous months may increase in future reporting, as additional incidents may be added to the database.



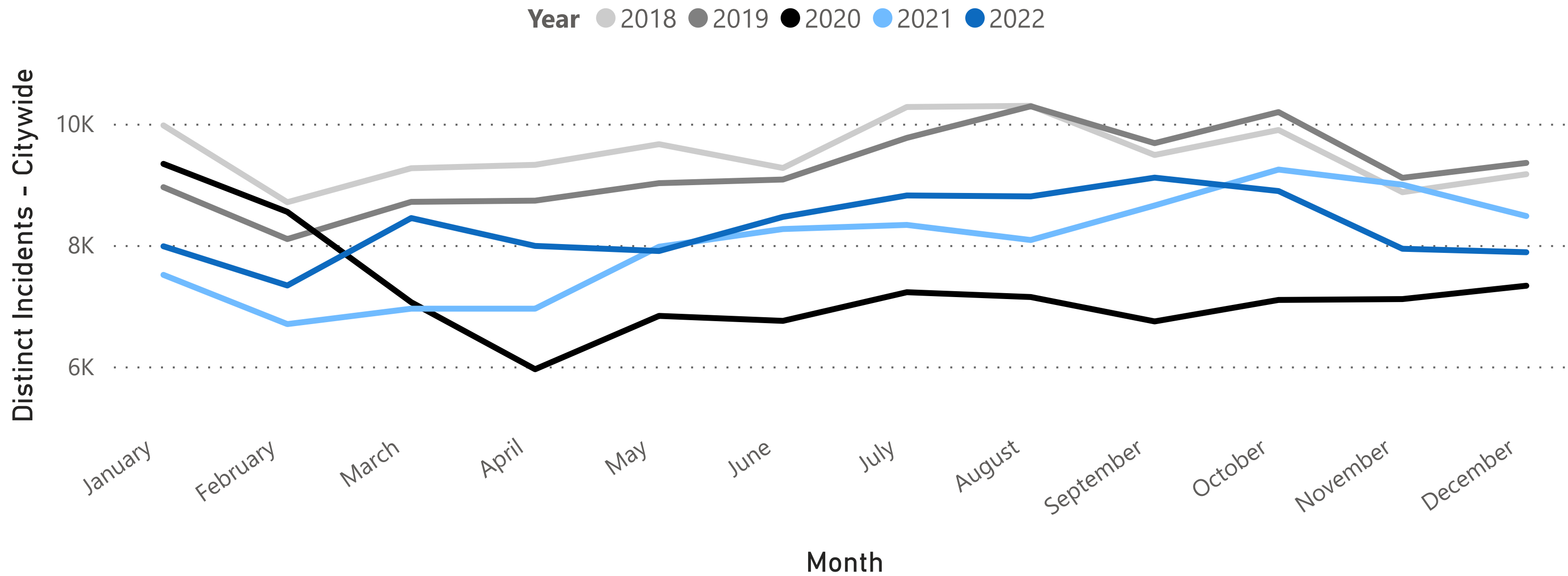
Distinct Incidents in Safety Zone in Last Six Months



Distinct Incidents in Safety Zone by Month and Year

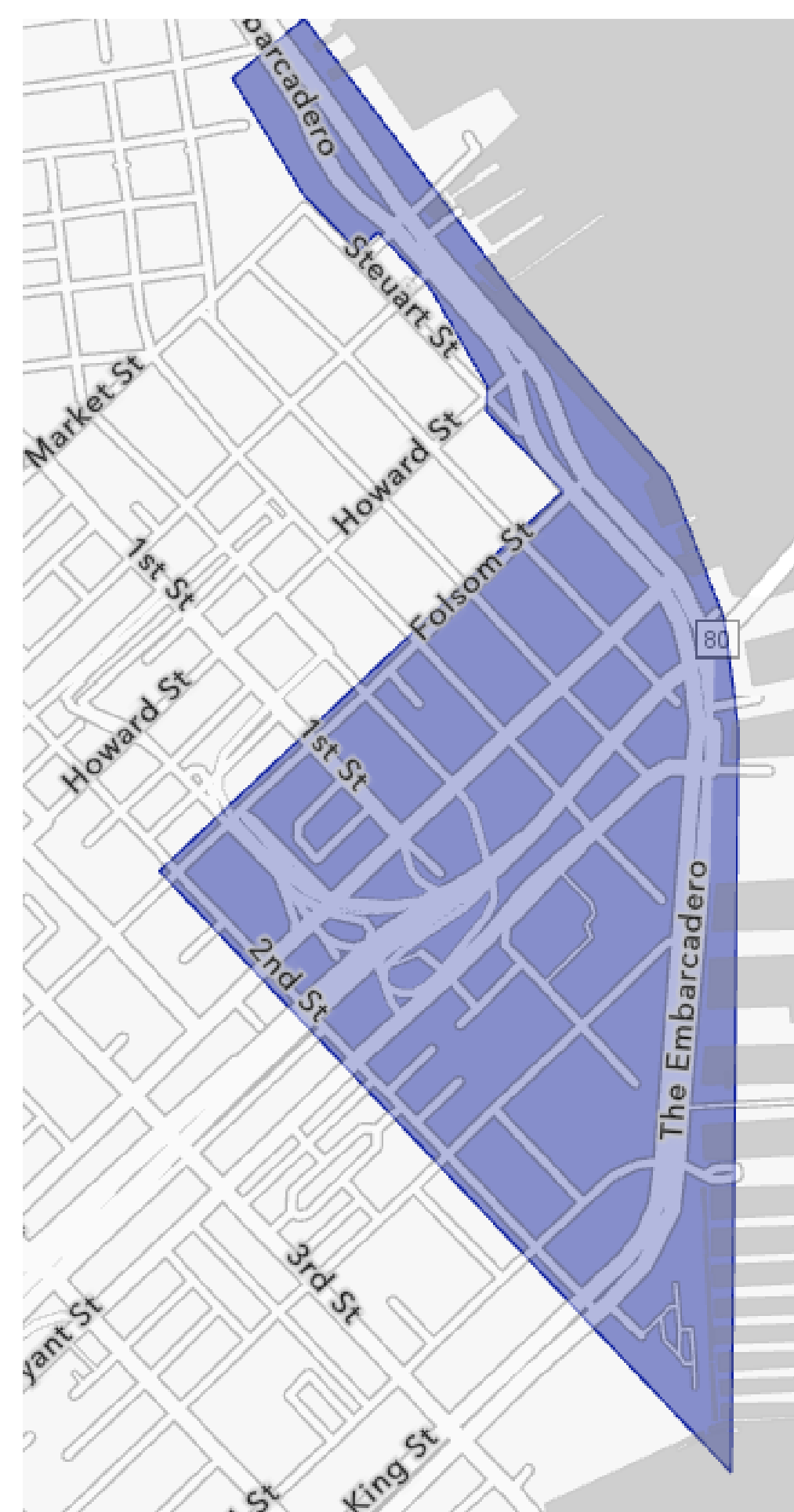


Distinct Incidents - Citywide by Month and Year



Police Incidents in December 2022

Incident Category	Distinct Incidents in Safety Zone	Distinct Incidents - Citywide
Larceny Theft	31	3,269
Burglary	7	542
Fraud	5	251
Lost Property	5	235
Non-Criminal	5	552
Other Miscellaneous	5	527
Malicious Mischief	4	653
Assault	3	563
Motor Vehicle Theft	3	635
Other	3	118
Recovered Vehicle	3	485
Suspicious Occ	3	184
Stolen Property	2	47
Case Closure	1	12
Miscellaneous Investigation	1	98
Missing Person	1	149
Robbery	1	158
Traffic Violation Arrest	1	46
Weapons Carrying Etc	1	33
Arson		24
Courtesy Report		31
Disorderly Conduct		133
Drug Offense		173
Drug Violation		2
Embezzlement		12
Fire Report		19
Forgery And Counterfeiting		13
Gambling		1
Homicide		2
Motor Vehicle Theft?		1
Offences Against The Family And Children		119
Other Offenses		97
Prostitution		3
Rape		2
Sex Offense		6
Suicide		10
Suspicious		2
Traffic Collision		30
Vandalism		26
Vehicle Impounded		3
Vehicle Misplaced		3
Warrant		208
Weapons Offense		69
Total	70	7,882



Additional notes: Data provided are distinct incident report counts for the timeframe and geography requested, as aggregated through the publically available incident reports dataset housed by DataSF (link below.) This dataset applies a geo-anonymization technique that places all incidents at a nearest intersection, therefore additional incidents from up to 1 block outside of the noted geographic boundaries may be included in this data. Certain confidential incident reports (for example, restraining order violations, child abuse, and others) may not be included in the data set to protect victims from re-identification. Juvenile data is not included in this dataset per W&I Code Sec 827. Further dataset documentation can be found here: <https://bit.ly/2x7Ta2P>

Data Source: <https://data.sfgov.org/Public-Safety/Police-Department-Incident-Reports-2018-to-Present/wg3w-h783>