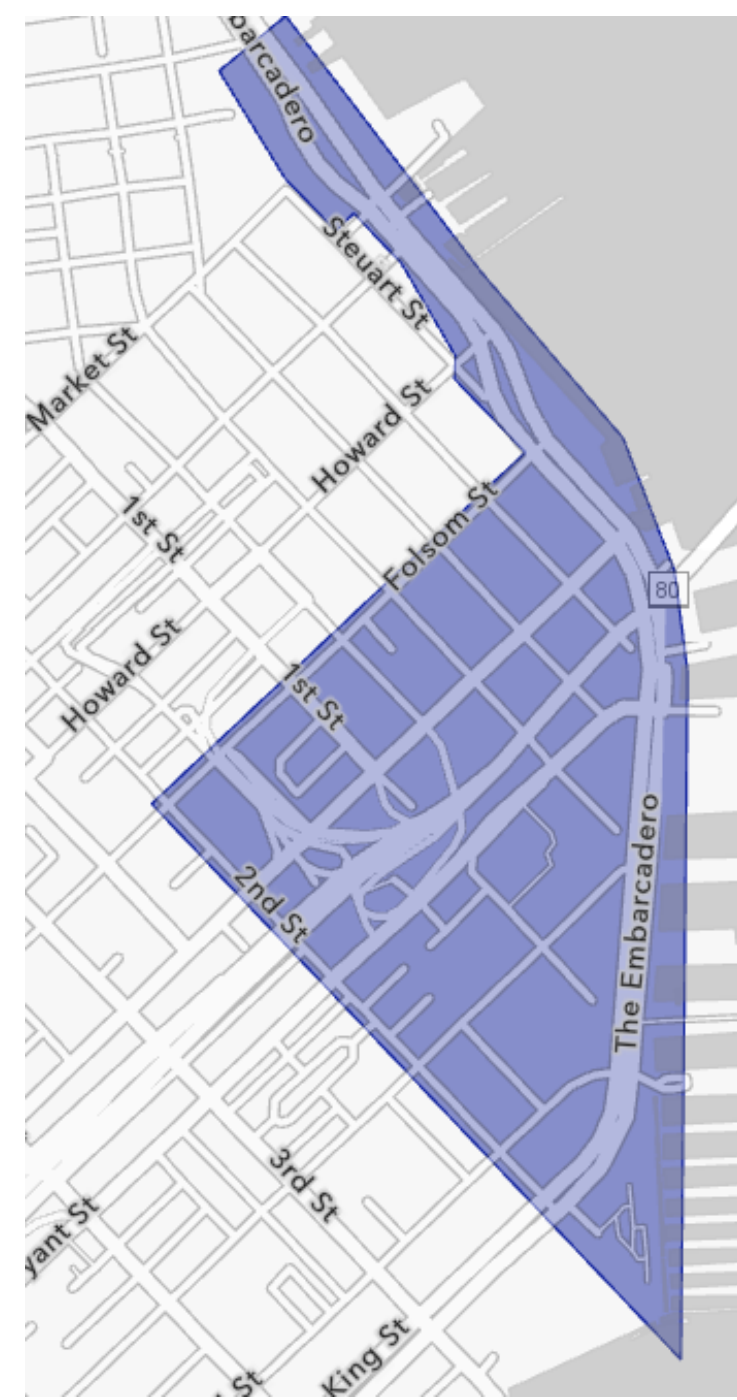


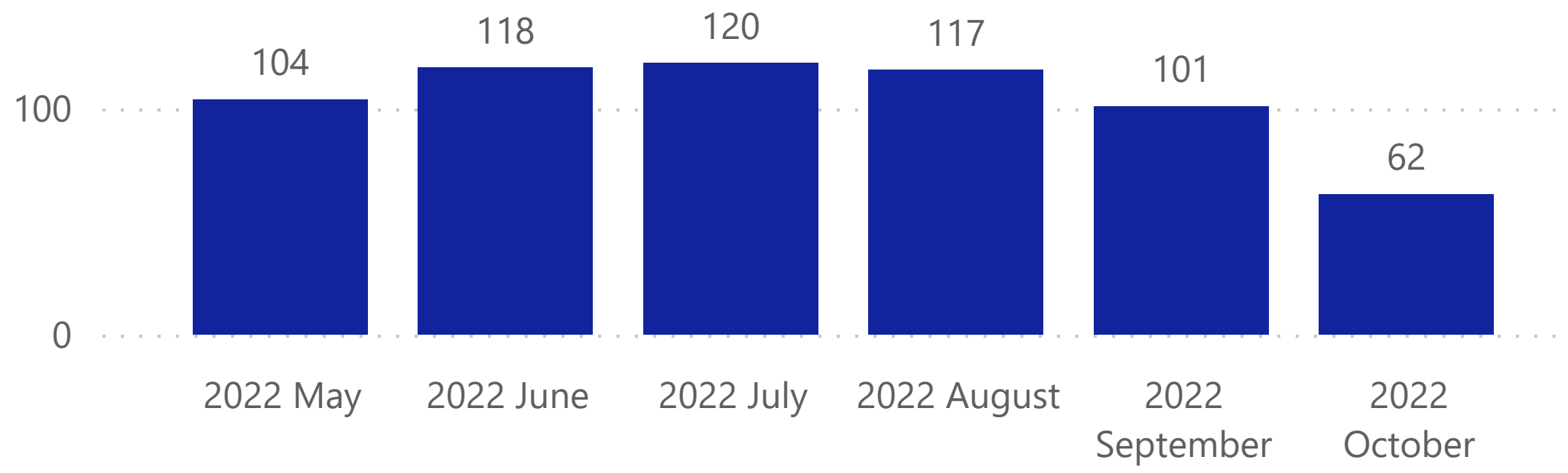
Police Incidents within the Safety Zone

The data shown below is public police incident data from the Open Data Portal here: <https://data.sfgov.org/Public-Safety/Police-Department-Incident-Reports-2018-to-Present/wg3w-h783>. Incidents within the Safety Zone (shown at the right) are presented below.

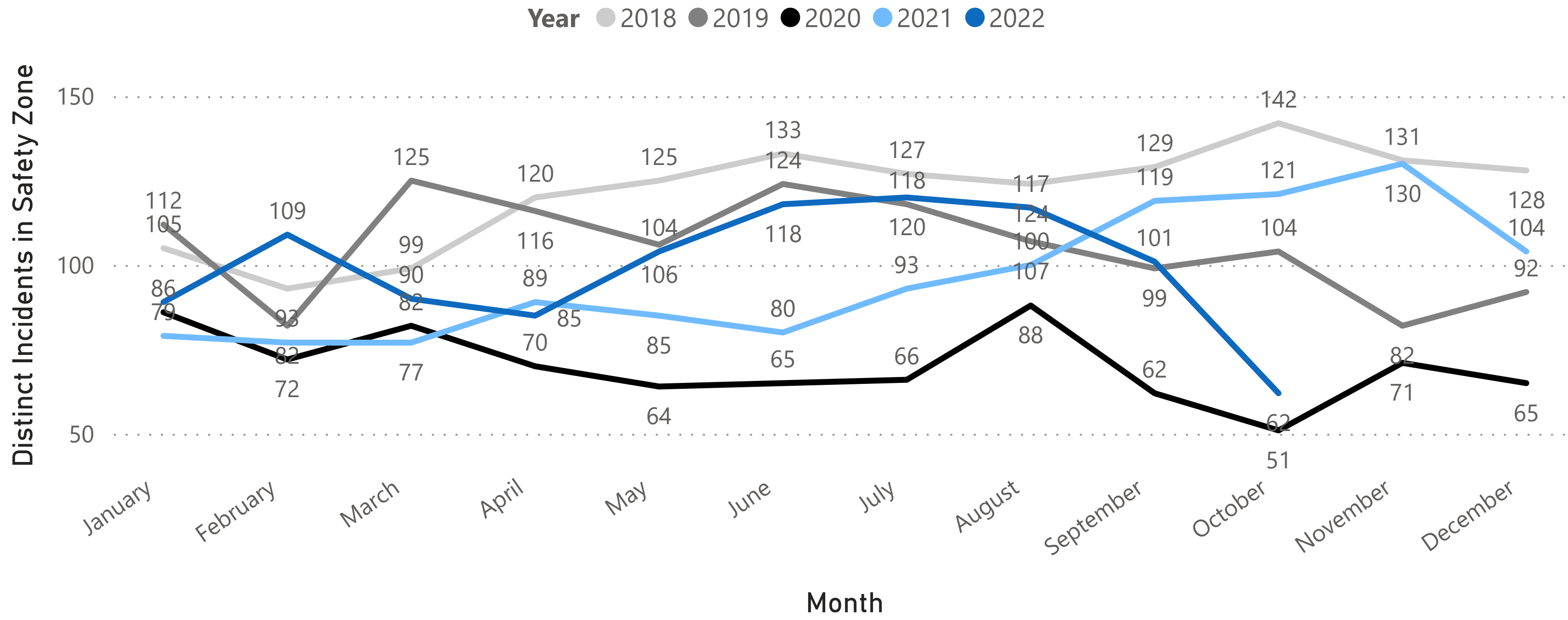
Note: Data was last updated on 11/18/2022, and data is only shown through the last complete month. Counts for previous months may increase in future reporting, as additional incidents may be added to the database.



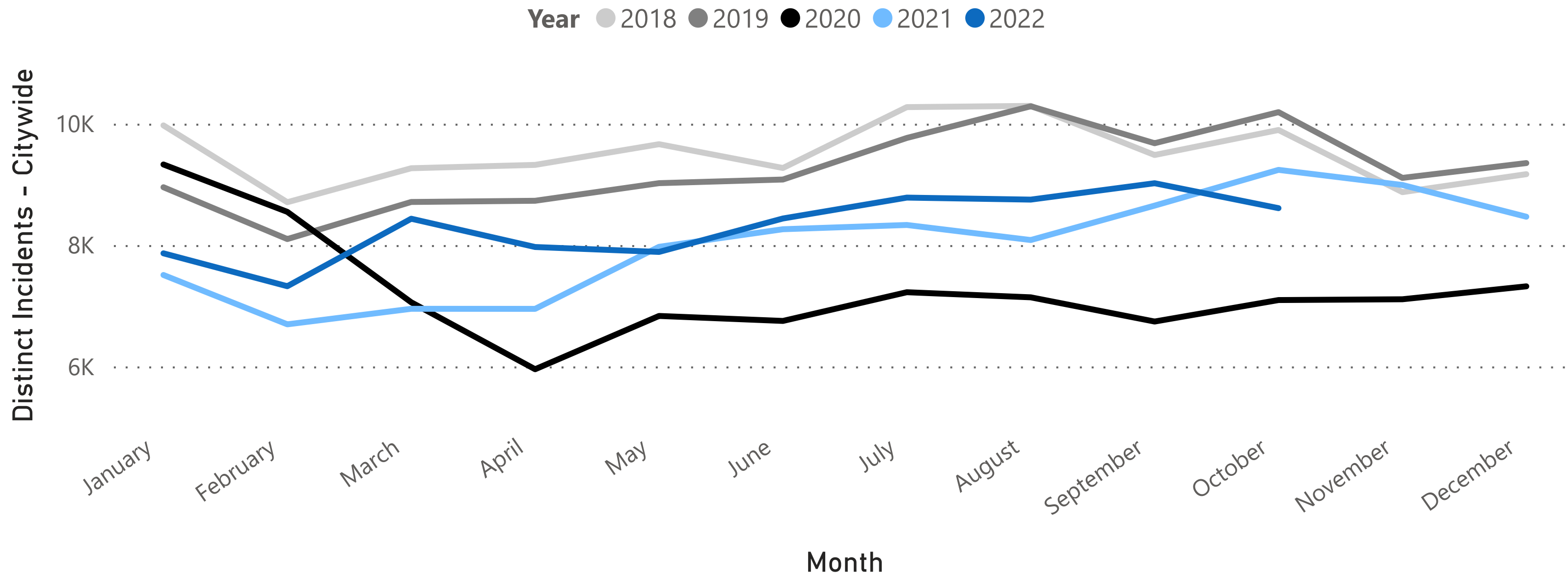
Distinct Incidents in Safety Zone in Last Six Months



Distinct Incidents in Safety Zone by Month and Year

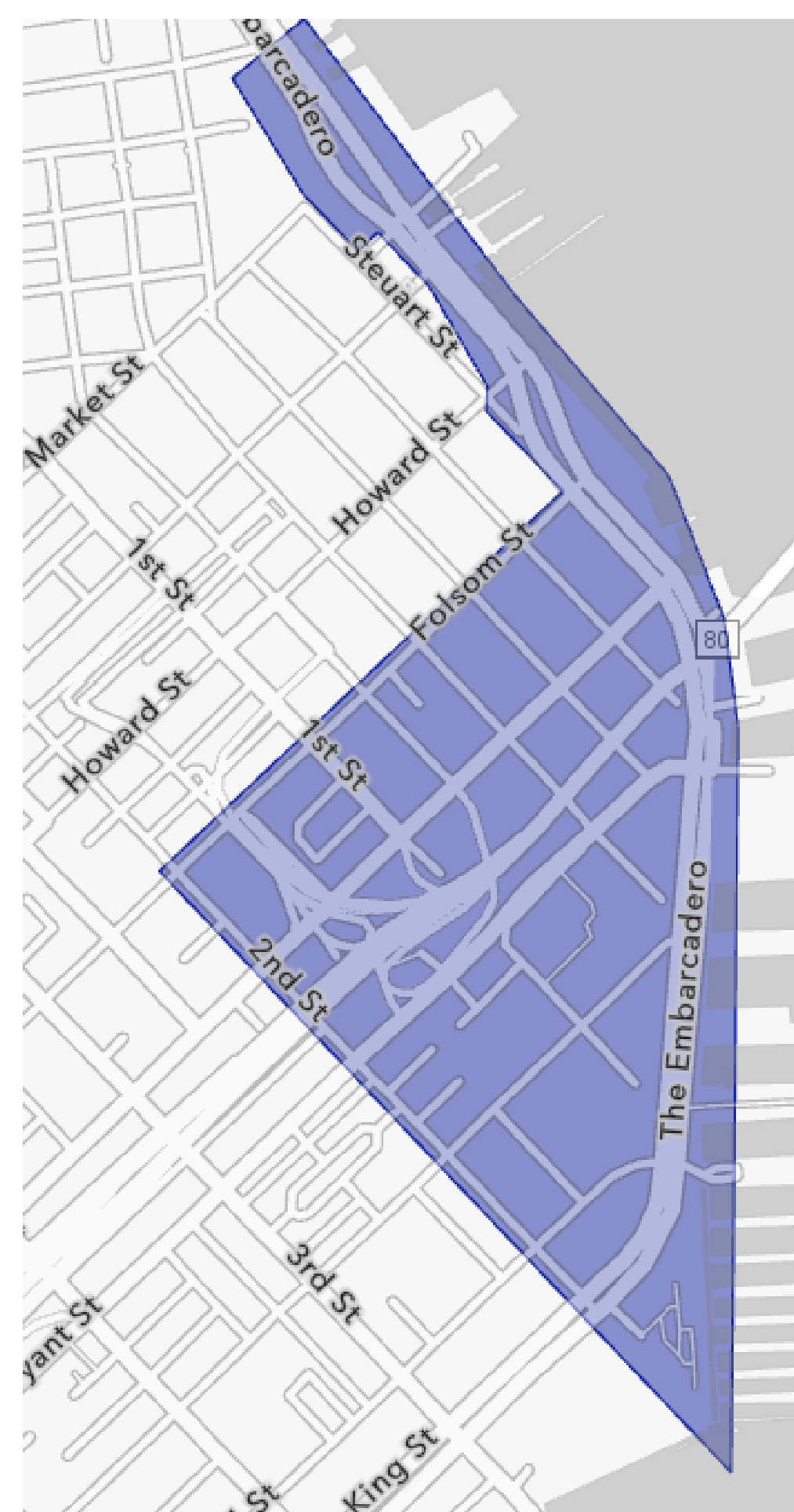


Distinct Incidents - Citywide by Month and Year



Police Incidents in October 2022

Incident Category	Distinct Incidents in Safety Zone	Distinct Incidents - Citywide
Larceny Theft	22	3,491
Malicious Mischief	12	700
Assault	8	657
Burglary	6	480
Motor Vehicle Theft	5	695
Non-Criminal	4	603
Other Miscellaneous	3	646
Other	2	88
Weapons Offense	2	96
	1	5
Disorderly Conduct	1	170
Drug Offense	1	153
Lost Property	1	264
Missing Person	1	187
Recovered Vehicle	1	537
Robbery	1	216
Sex Offense	1	13
Traffic Violation Arrest	1	60
Arson		30
Case Closure		8
Civil Sidewalks		2
Courtesy Report		26
Drug Violation		5
Embezzlement		7
Fire Report		13
Forgery And Counterfeiting		26
Fraud		244
Homicide		4
Liquor Laws		2
Miscellaneous Investigation		142
Motor Vehicle Theft?		3
Offences Against The Family And Children		118
Other Offenses		90
Prostitution		2
Rape		1
Stolen Property		42
Suicide		5
Suspicious		2
Suspicious Occ		219
Traffic Collision		26
Vandalism		40
Vehicle Impounded		5
Vehicle Misplaced		5
Warrant		235
Weapons Carrying Etc		40
Total	62	8,608



Additional notes: Data provided are distinct incident report counts for the timeframe and geography requested, as aggregated through the publically available incident reports dataset housed by DataSF (link below.) This dataset applies a geo-anonymization technique that places all incidents at a nearest intersection, therefore additional incidents from up to 1 block outside of the noted geographic boundaries may be included in this data. Certain confidential incident reports (for example, restraining order violations, child abuse, and others) may not be included in the data set to protect victims from re-identification. Juvenile data is not included in this dataset per W&I Code Sec 827. Further dataset documentation can be found here: <https://bit.ly/2x7Ta2P>

Data Source: <https://data.sfgov.org/Public-Safety/Police-Department-Incident-Reports-2018-to-Present/wg3w-h783>