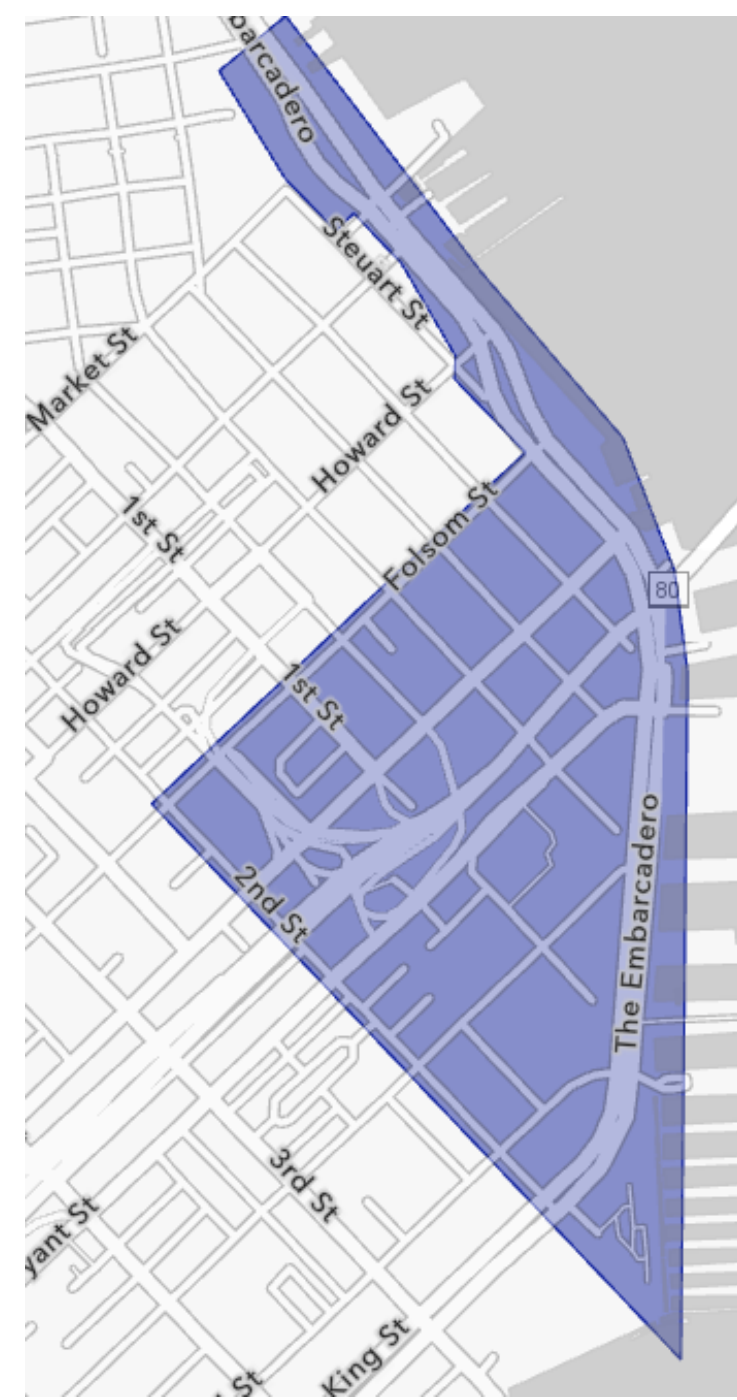
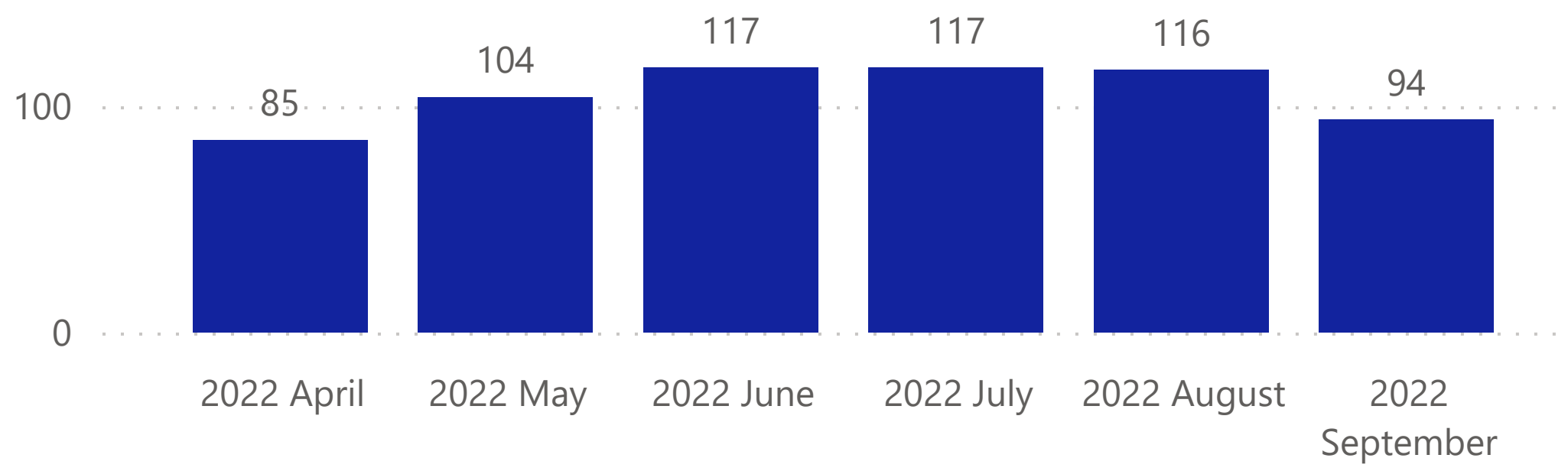


Police Incidents within the Safety Zone

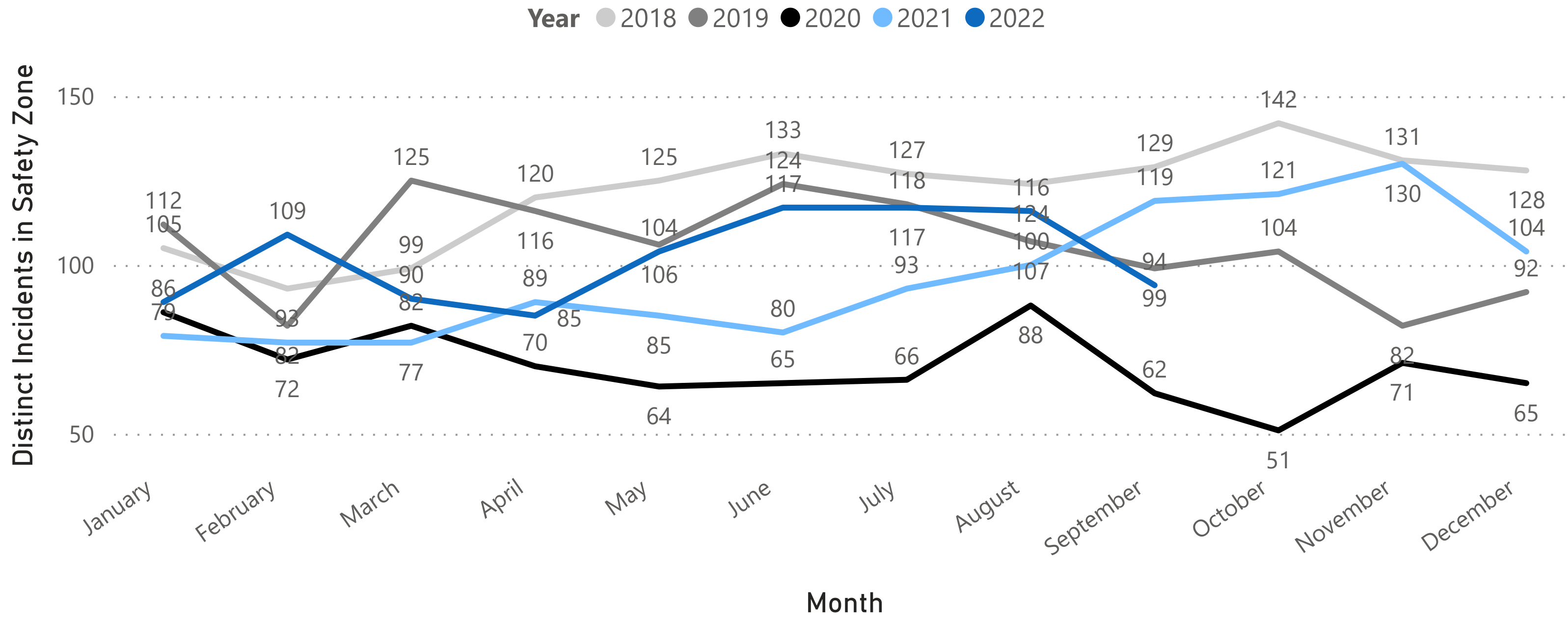
The data shown below is public police incident data from the Open Data Portal here: <https://data.sfgov.org/Public-Safety/Police-Department-Incident-Reports-2018-to-Present/wg3w-h783>. Incidents within the Safety Zone (shown at the right) are presented below.

Note: Data was last updated on 10/21/2022, and data is only shown through the last complete month. Counts for previous months may increase in future reporting, as additional incidents may be added to the database.

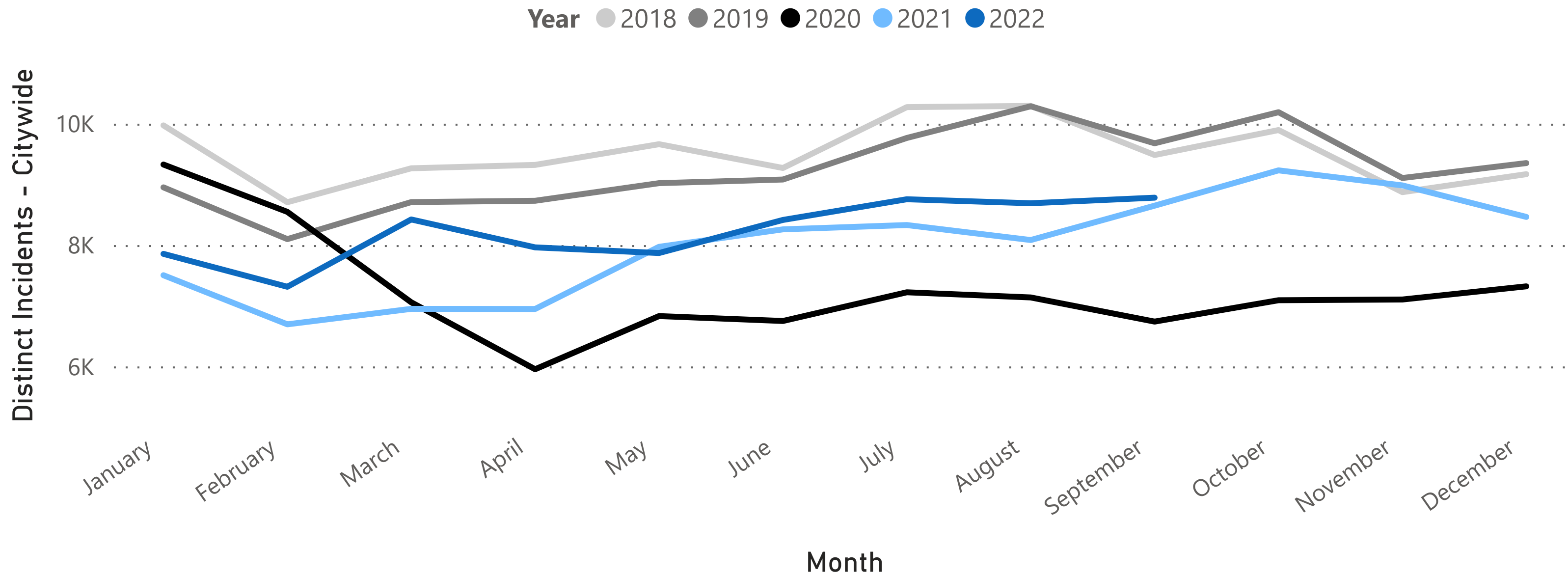
Distinct Incidents in Safety Zone in Last Six Months



Distinct Incidents in Safety Zone by Month and Year

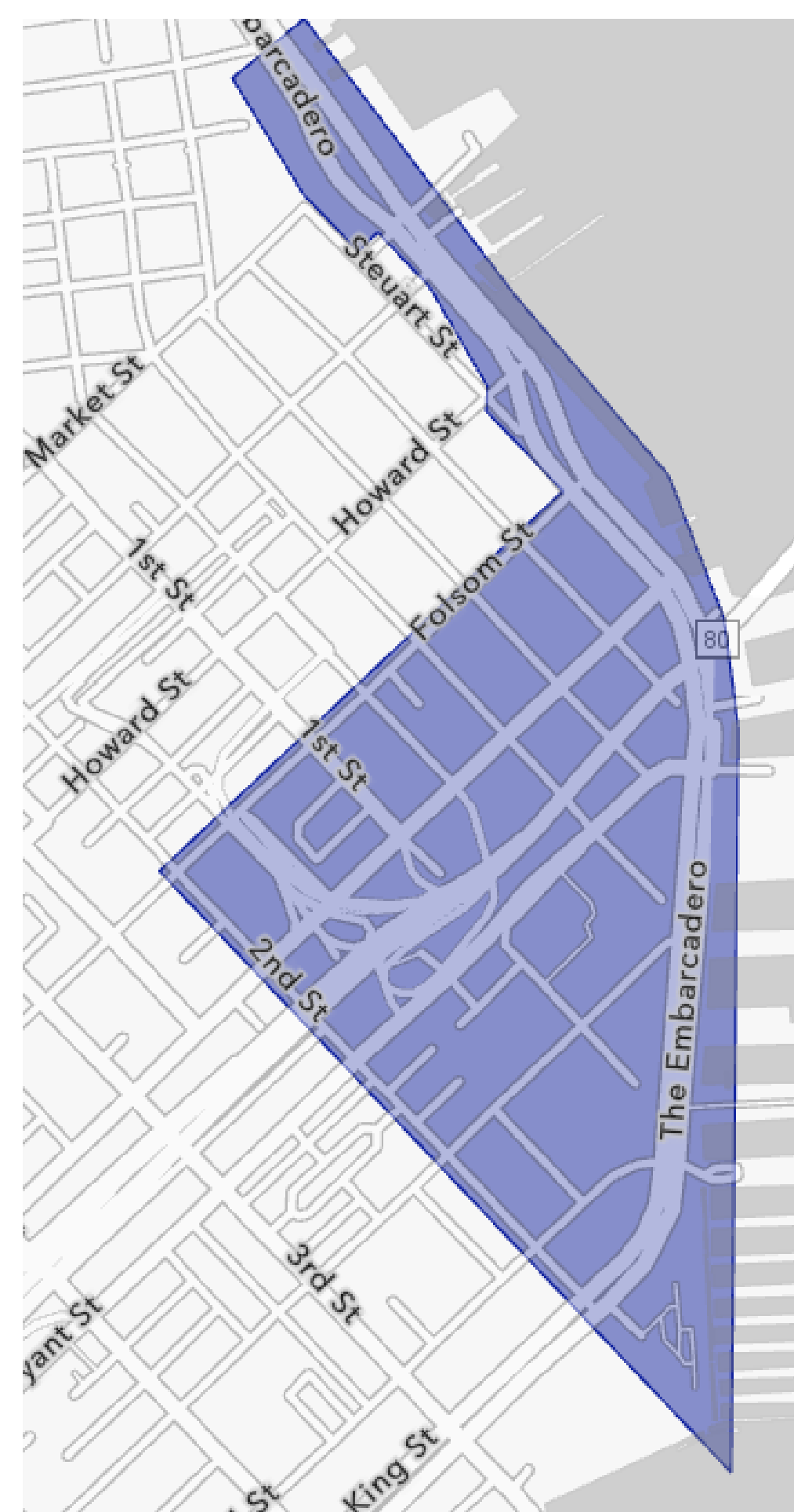


Distinct Incidents - Citywide by Month and Year



Police Incidents in September 2022

Incident Category	Distinct Incidents in Safety Zone	Distinct Incidents - Citywide
Larceny Theft	40	3,482
Malicious Mischief	14	745
Assault	8	691
Burglary	6	518
Other Miscellaneous	6	681
Motor Vehicle Theft	5	691
Suspicious Occ	5	252
Disorderly Conduct	3	157
Other	3	84
Fraud	2	264
Lost Property	2	268
Non-Criminal	2	657
Recovered Vehicle	2	487
Stolen Property	2	56
Warrant	2	233
Drug Offense	1	189
Offences Against The Family And Children	1	123
Robbery	1	227
Traffic Violation Arrest	1	63
Vandalism	1	23
Weapons Carrying Etc	1	42
		8
Arson		34
Case Closure		17
Courtesy Report		33
Drug Violation		6
Embezzlement		2
Fire Report		15
Forgery And Counterfeiting		18
Homicide		5
Liquor Laws		6
Miscellaneous Investigation		128
Missing Person		167
Other Offenses		78
Prostitution		3
Rape		5
Sex Offense		15
Suicide		7
Traffic Collision		30
Vehicle Impounded		6
Vehicle Misplaced		5
Weapons Offense		97
Total	94	8,781



Additional notes: Data provided are distinct incident report counts for the timeframe and geography requested, as aggregated through the publically available incident reports dataset housed by DataSF (link below.) This dataset applies a geo-anonymization technique that places all incidents at a nearest intersection, therefore additional incidents from up to 1 block outside of the noted geographic boundaries may be included in this data. Certain confidential incident reports (for example, restraining order violations, child abuse, and others) may not be included in the data set to protect victims from re-identification. Juvenile data is not included in this dataset per W&I Code Sec 827. Further dataset documentation can be found here: <https://bit.ly/2x7Ta2P>

Data Source: <https://data.sfgov.org/Public-Safety/Police-Department-Incident-Reports-2018-to-Present/wg3w-h783>