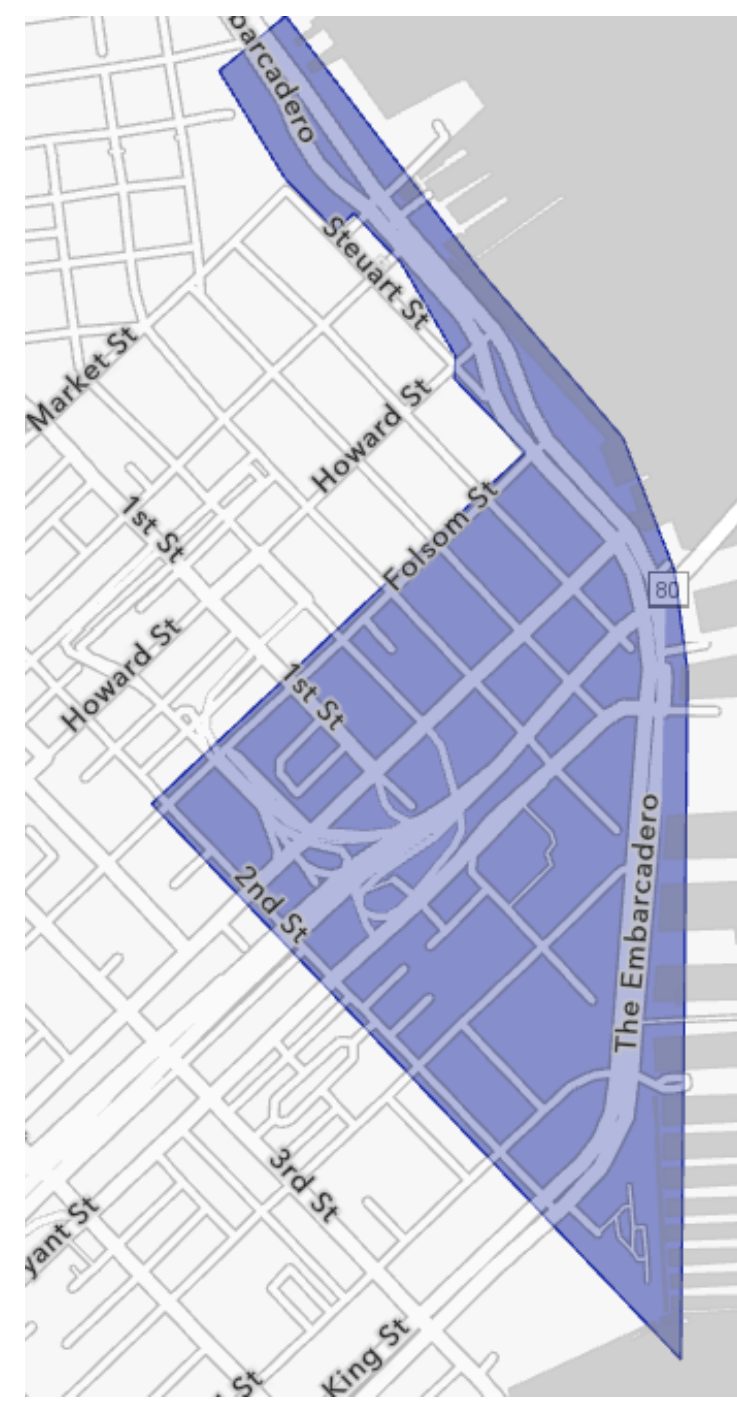


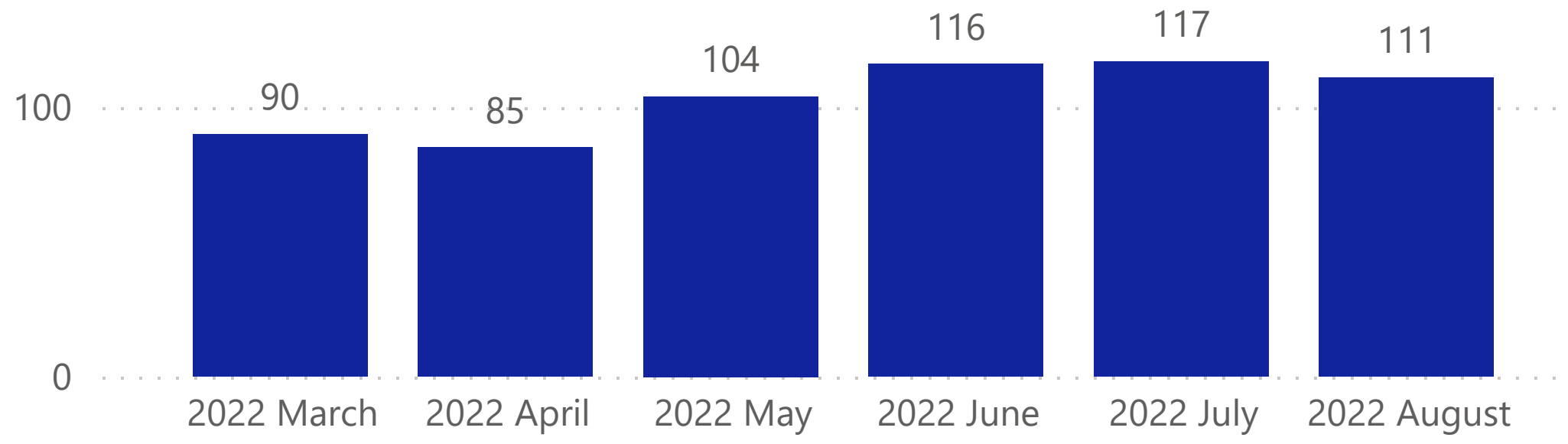
Police Incidents within the Safety Zone

The data shown below is public police incident data from the Open Data Portal here: <https://data.sfgov.org/Public-Safety/Police-Department-Incident-Reports-2018-to-Present/wg3w-h783>. Incidents within the Safety Zone (shown at the right) are presented below.

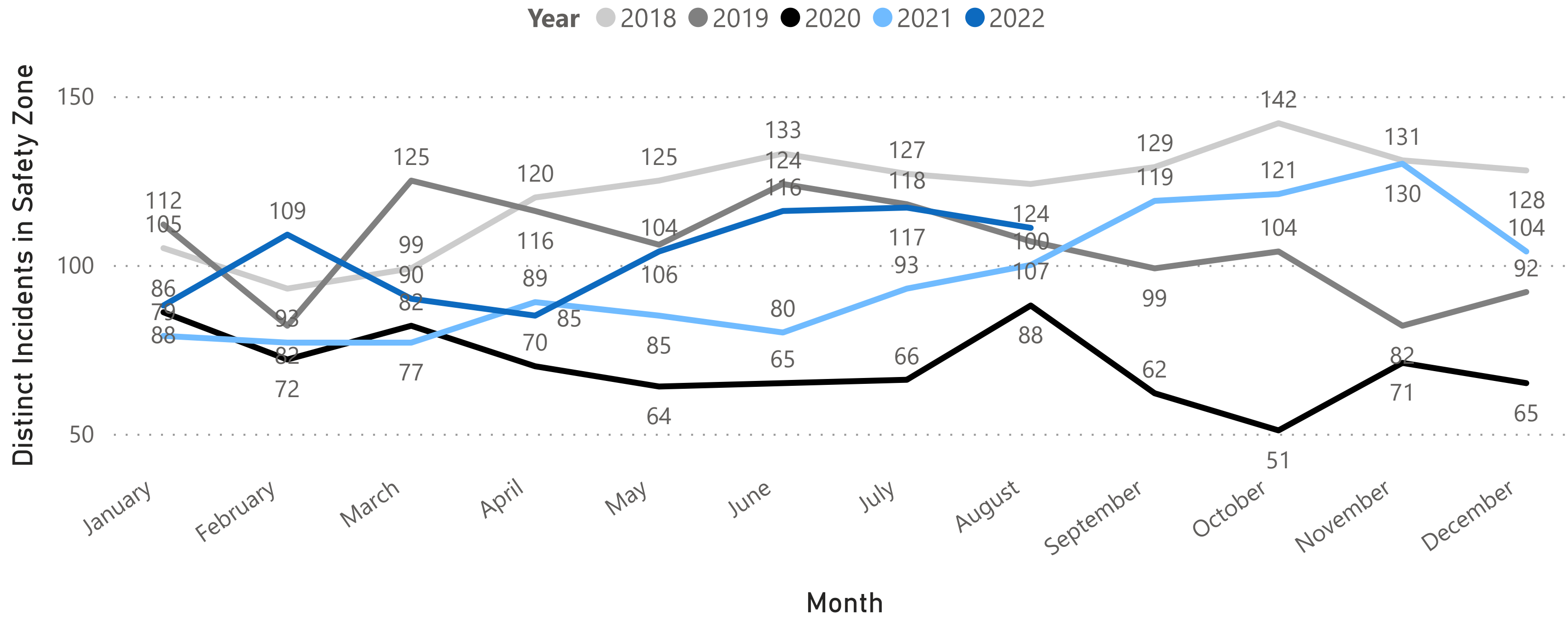
Note: Data was last updated on 9/23/2022, and data is only shown through the last complete month. Counts for previous months may increase in future reporting, as additional incidents may be added to the database.



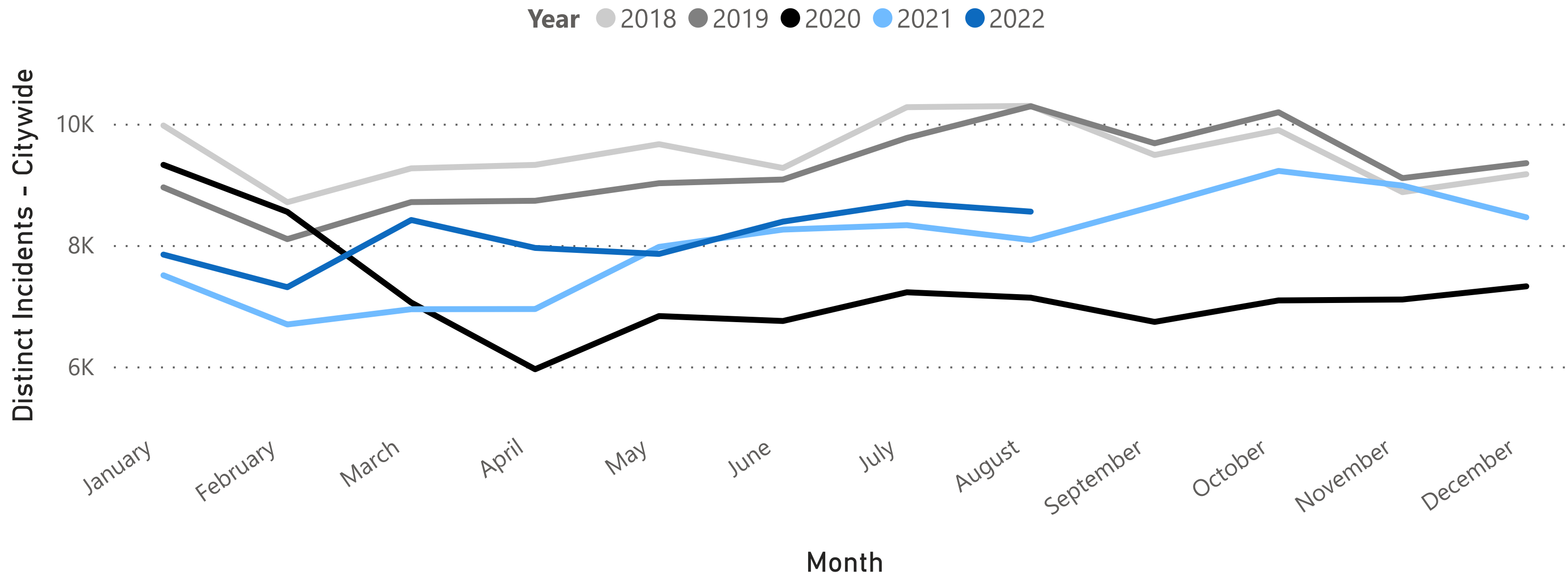
Distinct Incidents in Safety Zone in Last Six Months



Distinct Incidents in Safety Zone by Month and Year

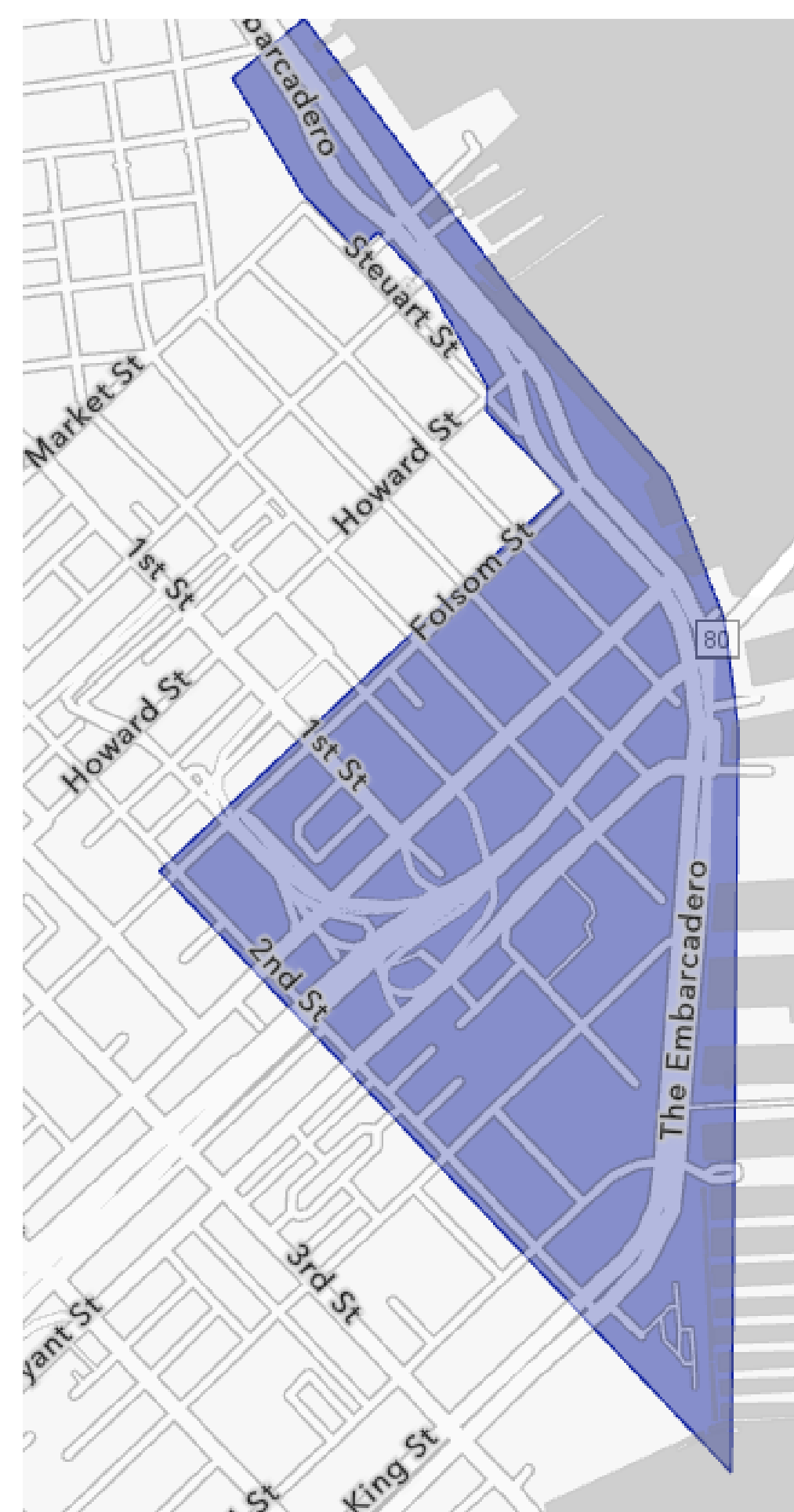


Distinct Incidents - Citywide by Month and Year



Police Incidents in August 2022

Incident Category	Distinct Incidents in Safety Zone	Distinct Incidents - Citywide
Larceny Theft	44	3,199
Burglary	11	532
Non-Criminal	9	641
Lost Property	6	311
Malicious Mischief	6	707
Other Miscellaneous	6	615
Assault	5	629
Motor Vehicle Theft	5	655
Suspicious Occ	5	233
Missing Person	3	177
Robbery	3	193
Weapons Offense	3	86
Disorderly Conduct	2	170
Drug Offense	2	330
Fraud	2	281
Offences Against The Family And Children	2	163
Recovered Vehicle	2	473
Warrant	2	220
	1	8
Miscellaneous Investigation	1	129
Other	1	93
Vandalism	1	44
Arson		33
Case Closure		17
Courtesy Report		46
Drug Violation		3
Embezzlement		10
Fire Report		18
Forgery And Counterfeiting		19
Gambling		1
Homicide		2
Human Trafficking (A), Commercial Sex Acts		2
Liquor Laws		5
Other Offenses		92
Prostitution		1
Rape		1
Sex Offense		9
Stolen Property		43
Suicide		5
Suspicious		1
Traffic Collision		27
Traffic Violation Arrest		48
Vehicle Impounded		6
Vehicle Misplaced		4
Weapons Carrying Etc		36
Total	111	8,551



Additional notes: Data provided are distinct incident report counts for the timeframe and geography requested, as aggregated through the publically available incident reports dataset housed by DataSF (link below.) This dataset applies a geo-anonymization technique that places all incidents at a nearest intersection, therefore additional incidents from up to 1 block outside of the noted geographic boundaries may be included in this data. Certain confidential incident reports (for example, restraining order violations, child abuse, and others) may not be included in the data set to protect victims from re-identification. Juvenile data is not included in this dataset per W&I Code Sec 827. Further dataset documentation can be found here: <https://bit.ly/2x7Ta2P>

Data Source: <https://data.sfgov.org/Public-Safety/Police-Department-Incident-Reports-2018-to-Present/wg3w-h783>