

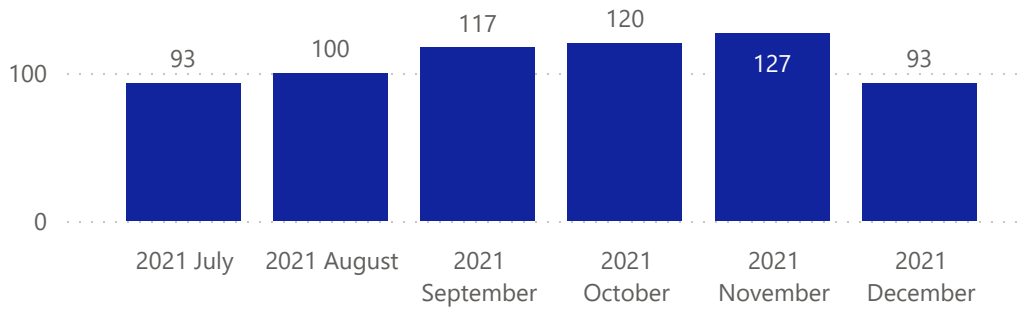
Police Incidents within the Safety Zone

The data shown below is public police incident data from the Open Data Portal here: <https://data.sfgov.org/Public-Safety/Police-Department-Incident-Reports-2018-to-Present/wg3w-h783>. Incidents within the Safety Zone (shown at the right) are presented below.

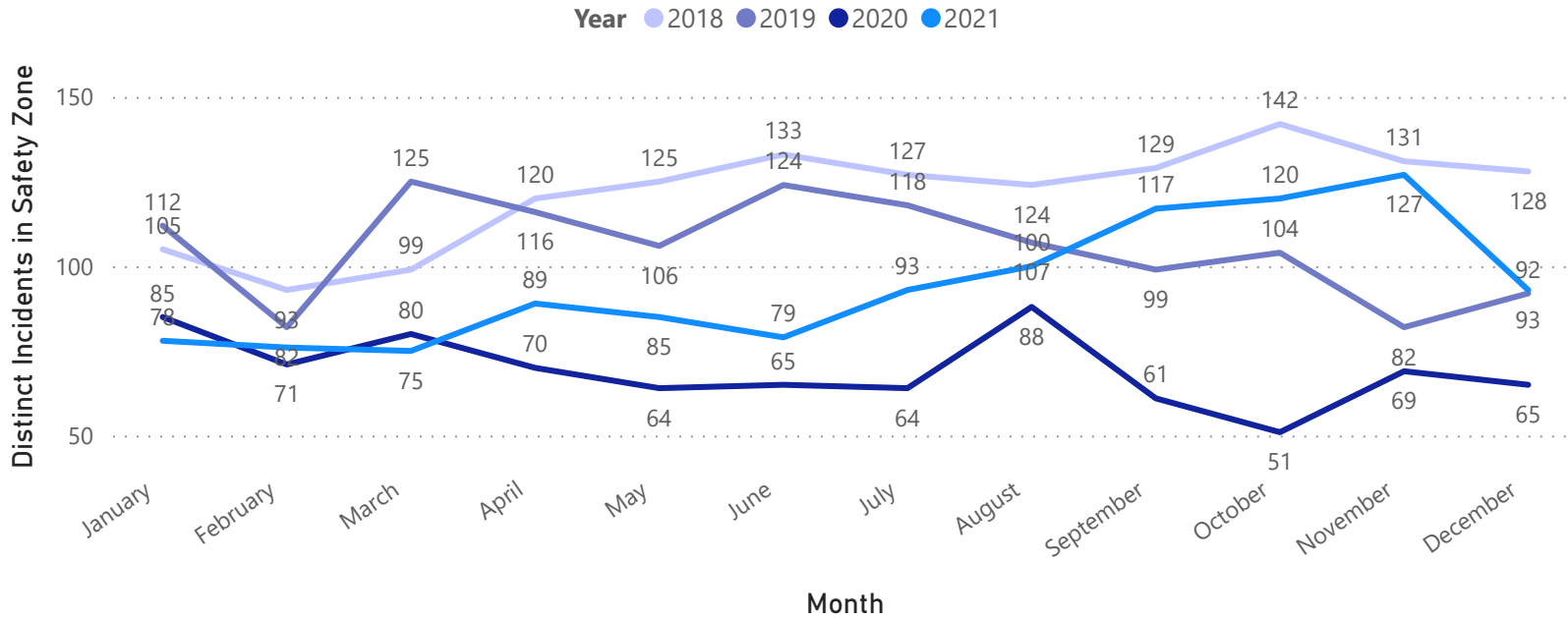
Note: Data was last updated on 1/21/2022, and data is only shown through the last complete month. Counts for previous months may increase in future reporting, as additional incidents may be added to the database.



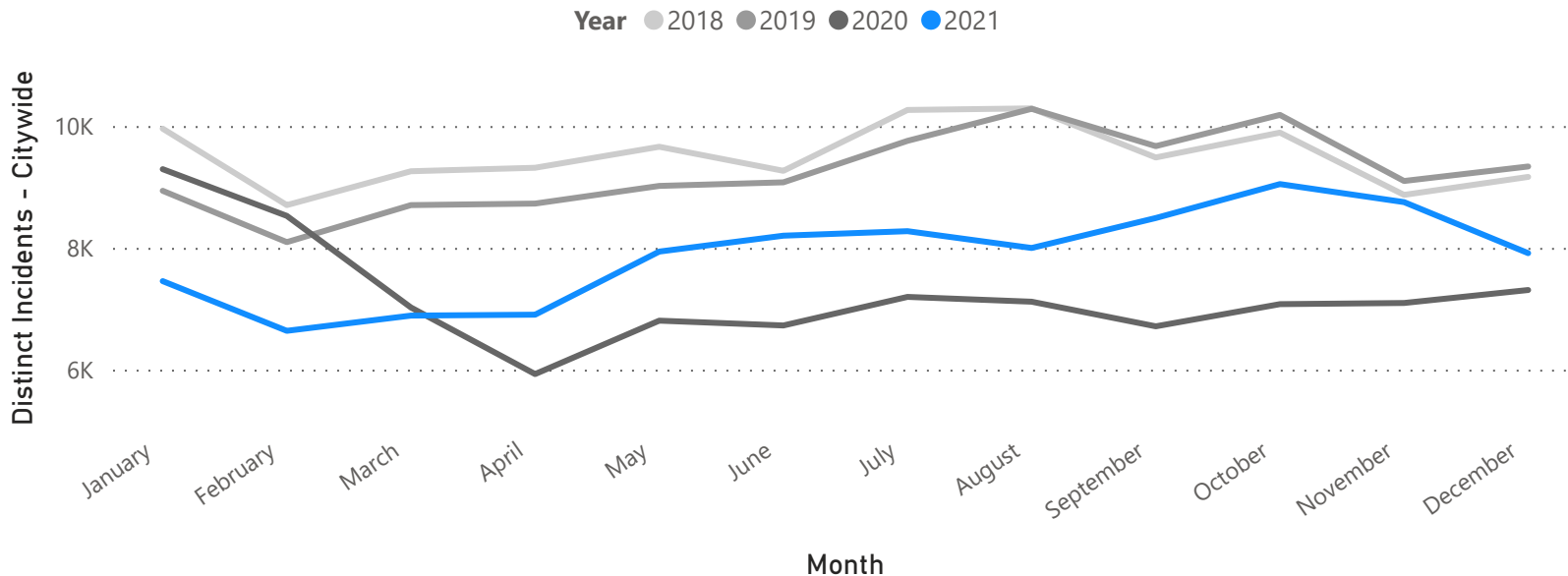
Distinct Incidents in Safety Zone in Last Six Months



Distinct Incidents in Safety Zone by Month and Year

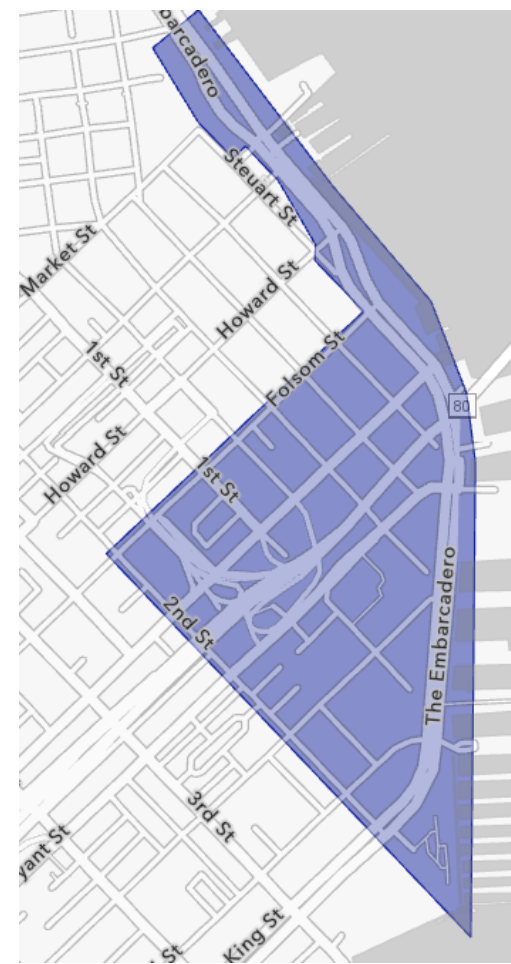


Distinct Incidents - Citywide by Month and Year



Police Incidents in December 2021

Incident Category	Distinct Incidents in Safety Zone	Distinct Incidents - Citywide
Larceny Theft	36	3,211
Malicious Mischief	15	659
Non-Criminal	6	531
Other Miscellaneous	6	581
Assault	4	532
Burglary	4	562
Fraud	4	221
Recovered Vehicle	4	511
Drug Offense	3	142
Miscellaneous Investigation	3	104
Suspicious Occ	3	201
Lost Property	2	205
Missing Person	2	166
Motor Vehicle Theft	2	657
Robbery	2	185
Stolen Property	2	52
Warrant	2	227
Disorderly Conduct	1	128
Fire Report	1	19
Offences Against The Family And Children	1	105
Traffic Collision	1	23
Traffic Violation Arrest	1	40
		5
Arson		13
Case Closure		16
Civil Sidewalks		6
Courtesy Report		26
Drug Violation		5
Embezzlement		9
Forgery And Counterfeiting		10
Liquor Laws		1
Motor Vehicle Theft?		3
Other		81
Other Offenses		85
Prostitution		2
Rape		3
Sex Offense		4
Suicide		2
Suspicious		2
Vandalism		32
Vehicle Impounded		4
Vehicle Misplaced		5
Weapons Carrying Etc		44
Weapons Offense		79
Total	93	7,913



Additional notes: Data provided are distinct incident report counts for the timeframe and geography requested, as aggregated through the publically available incident reports dataset housed by DataSF (link below.) This dataset applies a geo-anonymization technique that places all incidents at a nearest intersection, therefore additional incidents from up to 1 block outside of the noted geographic boundaries may be included in this data. Certain confidential incident reports (for example, restraining order violations, child abuse, and others) may not be included in the data set to protect victims from re-identification. Juvenile data is not included in this dataset per W&I Code Sec 827. Further dataset documentation can be found here: <https://bit.ly/2x7Ta2P>

Data Source: <https://data.sfgov.org/Public-Safety/Police-Department-Incident-Reports-2018-to-Present/wg3w-h783>