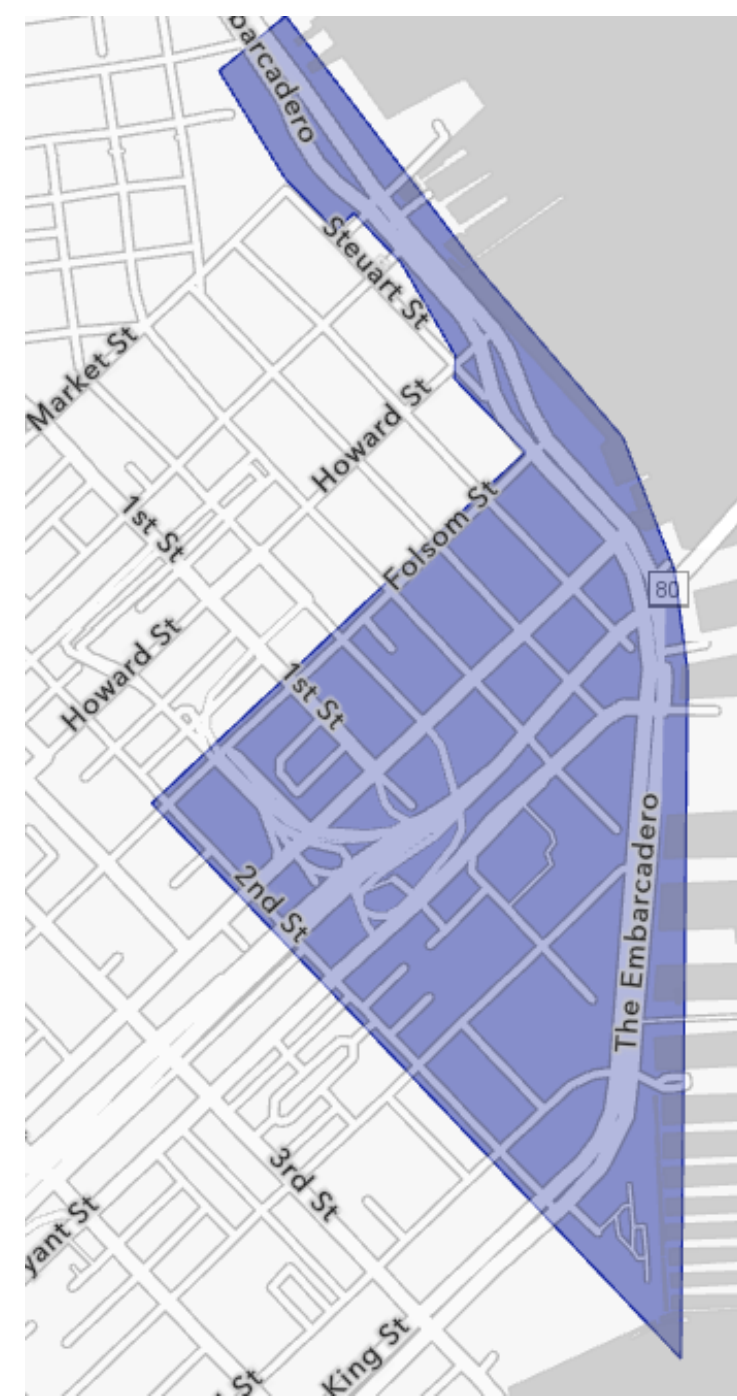
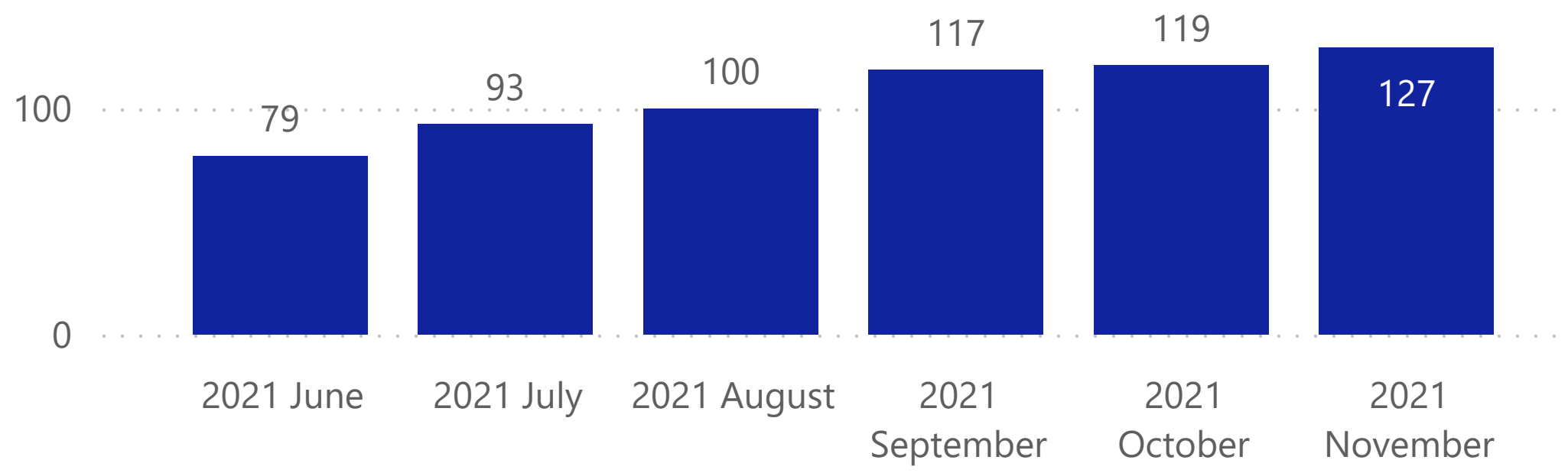


# Police Incidents within the Safety Zone

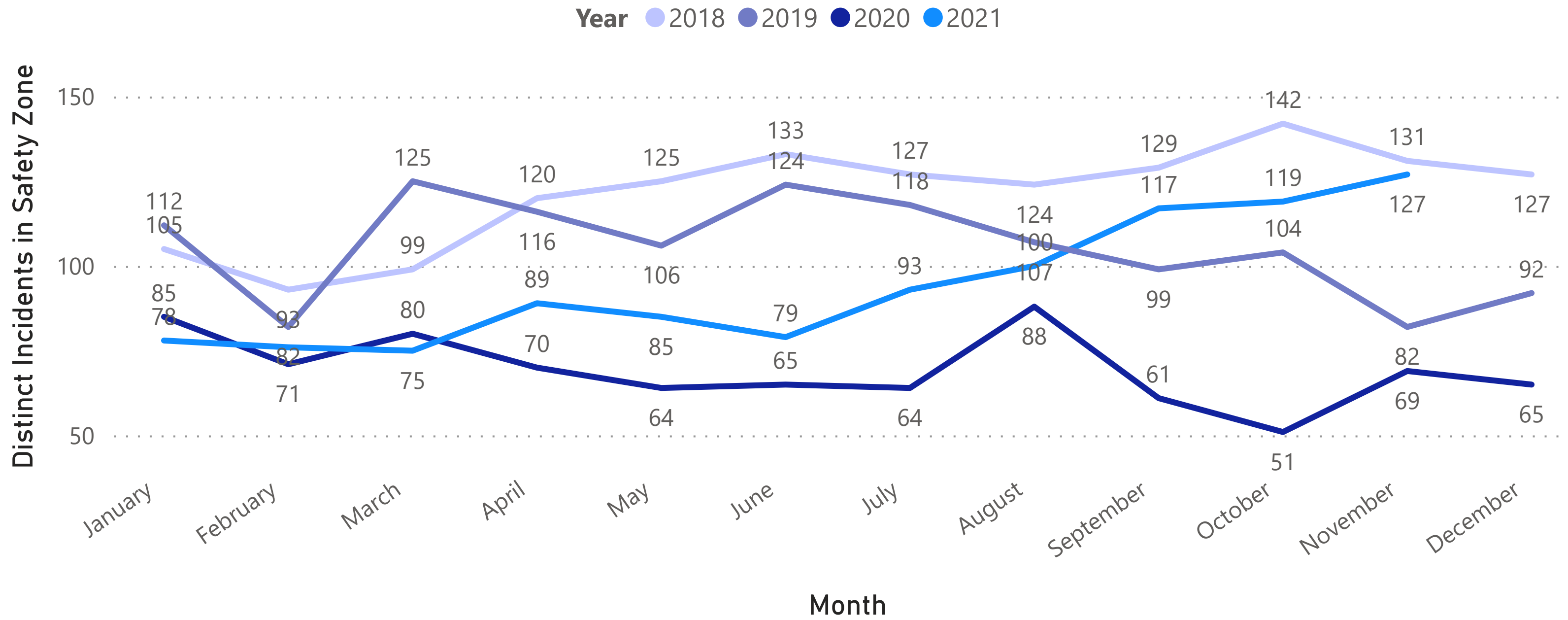
The data shown below is public police incident data from the Open Data Portal here: <https://data.sfgov.org/Public-Safety/Police-Department-Incident-Reports-2018-to-Present/wg3w-h783>. Incidents within the Safety Zone (shown at the right) are presented below.

Note: Data was last updated on 12/24/2021, and data is only shown through the last complete month. Counts for previous months may increase in future reporting, as additional incidents may be added to the database.

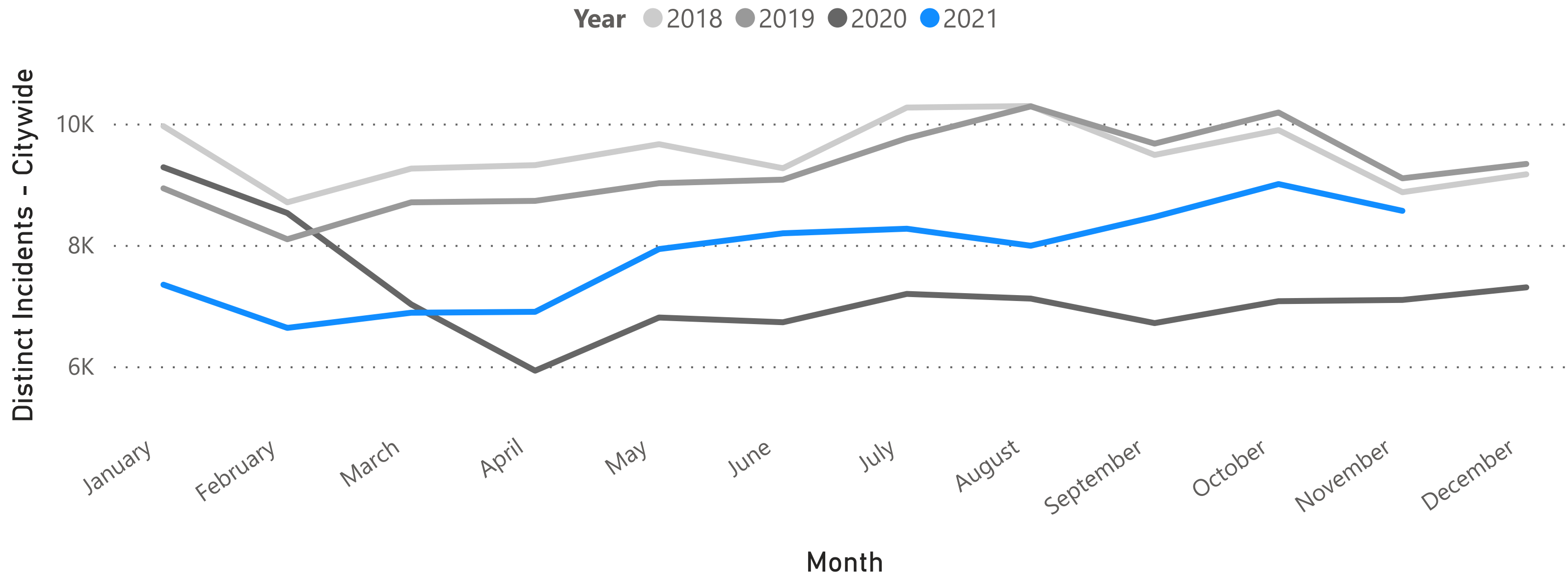
## Distinct Incidents in Safety Zone in Last Six Months



## Distinct Incidents in Safety Zone by Month and Year

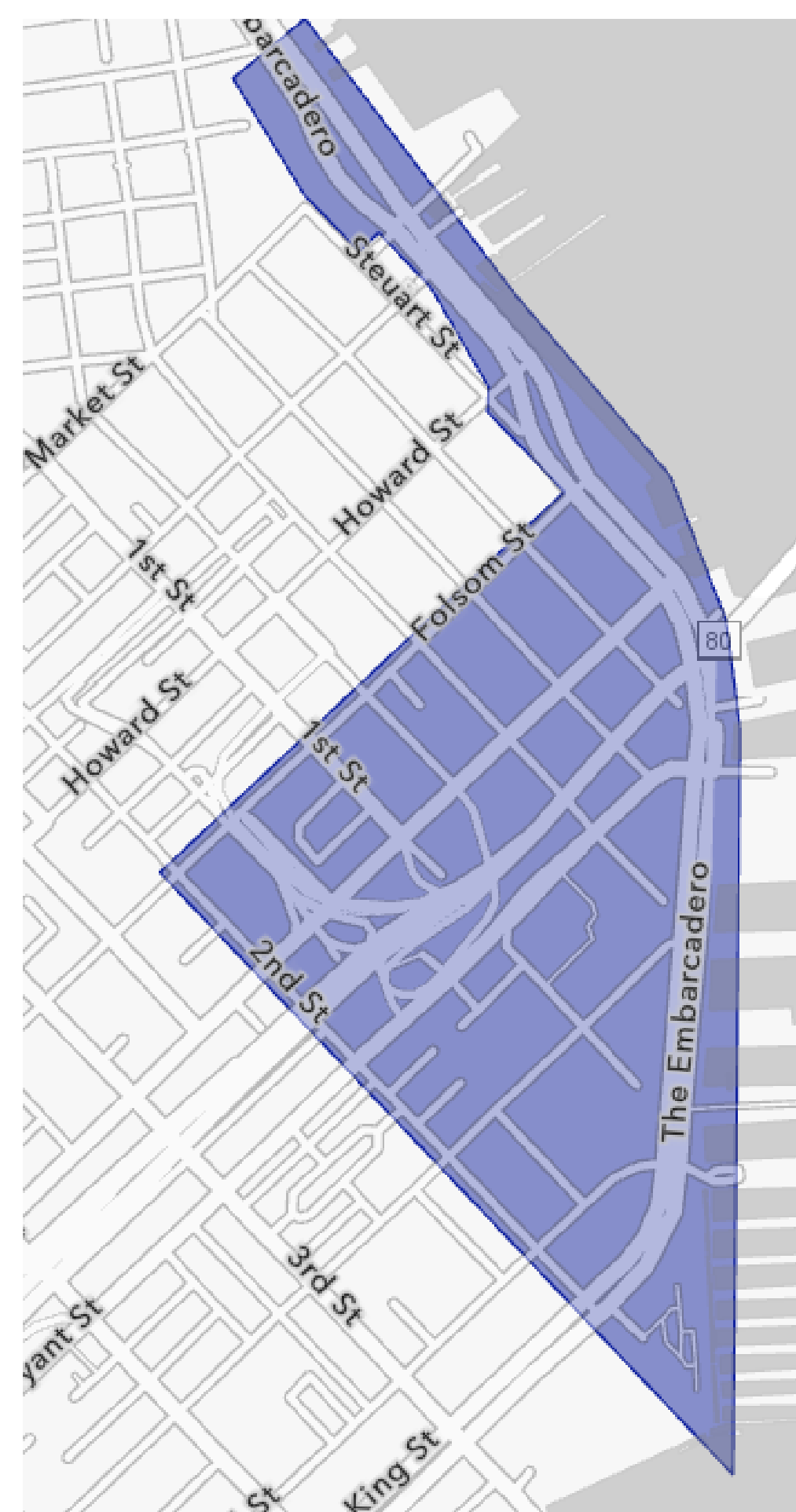


## Distinct Incidents - Citywide by Month and Year



# Police Incidents in November 2021

Incident Category	Distinct Incidents in Safety Zone	Distinct Incidents - Citywide
Larceny Theft	44	3,613
Malicious Mischief	24	796
Other Miscellaneous	16	615
Non-Criminal	13	599
Assault	11	556
Robbery	9	171
Burglary	7	581
Missing Person	4	171
Motor Vehicle Theft	4	617
Other	3	107
Warrant	3	183
Disorderly Conduct	2	147
Drug Offense	2	99
Other Offenses	2	104
Recovered Vehicle	2	485
Suspicious Occ	2	278
Arson	1	25
Case Closure	1	59
Fire Report	1	15
Miscellaneous Investigation	1	123
Offences Against The Family And Children	1	135
Traffic Violation Arrest	1	62
Weapons Carrying Etc	1	41
		5
Courtesy Report		24
Drug Violation		4
Embezzlement		3
Forgery And Counterfeiting		11
Fraud		190
Homicide		1
Liquor Laws		1
Lost Property		206
Motor Vehicle Theft?		1
Prostitution		1
Rape		1
Sex Offense		9
Stolen Property		31
Suicide		1
Traffic Collision		27
Vandalism		22
Vehicle Impounded		8
Vehicle Misplaced		1
Weapons Offense		74
<b>Total</b>	<b>127</b>	<b>8,562</b>



**Additional notes:** Data provided are distinct incident report counts for the timeframe and geography requested, as aggregated through the publically available incident reports dataset housed by DataSF (link below.) This dataset applies a geo-anonymization technique that places all incidents at a nearest intersection, therefore additional incidents from up to 1 block outside of the noted geographic boundaries may be included in this data. Certain confidential incident reports (for example, restraining order violations, child abuse, and others) may not be included in the data set to protect victims from re-identification. Juvenile data is not included in this dataset per W&I Code Sec 827. Further dataset documentation can be found here: <https://bit.ly/2x7Ta2P>

Data Source: <https://data.sfgov.org/Public-Safety/Police-Department-Incident-Reports-2018-to-Present/wg3w-h783>