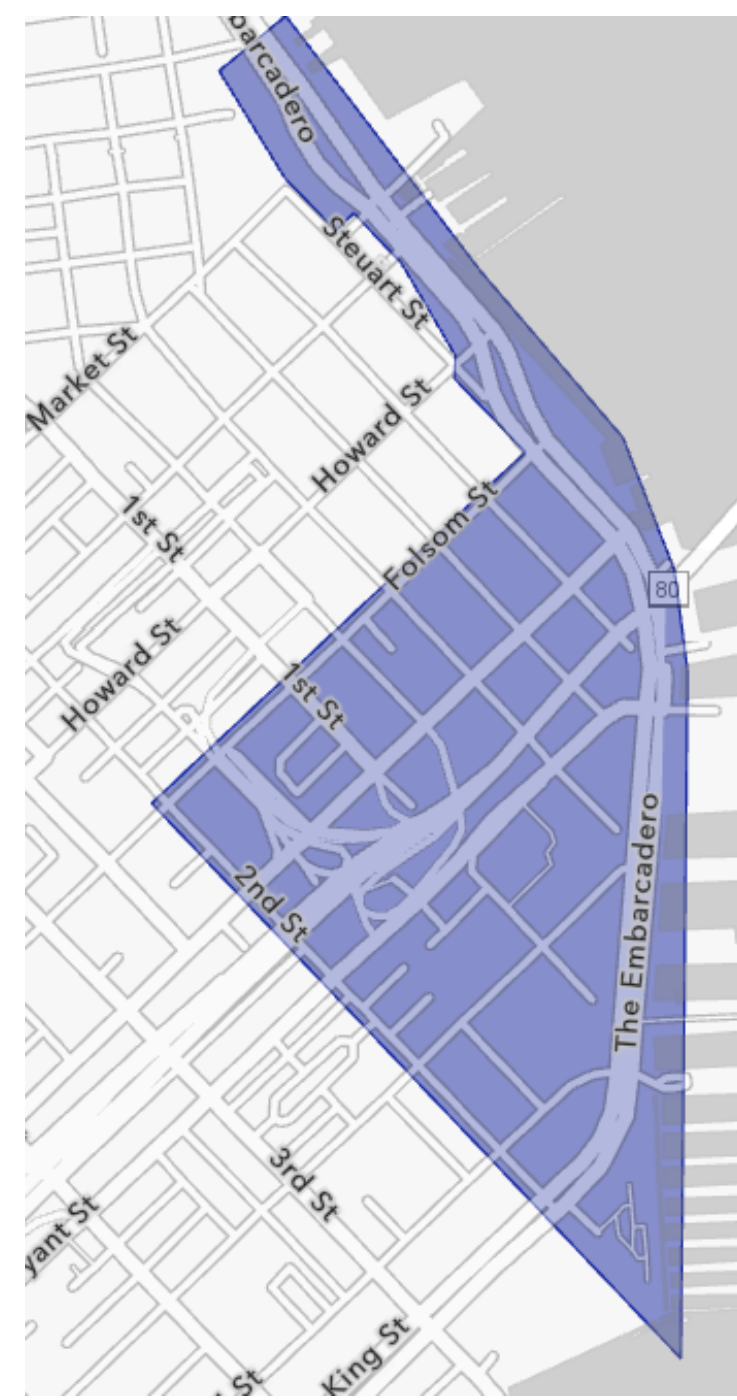
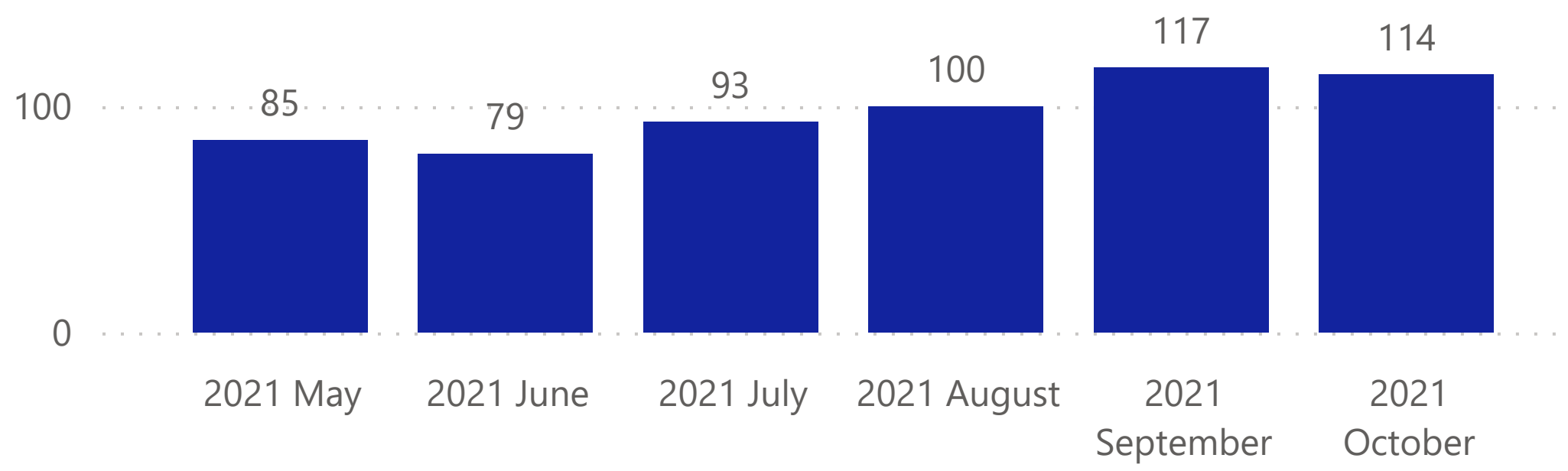


Police Incidents within the Safety Zone

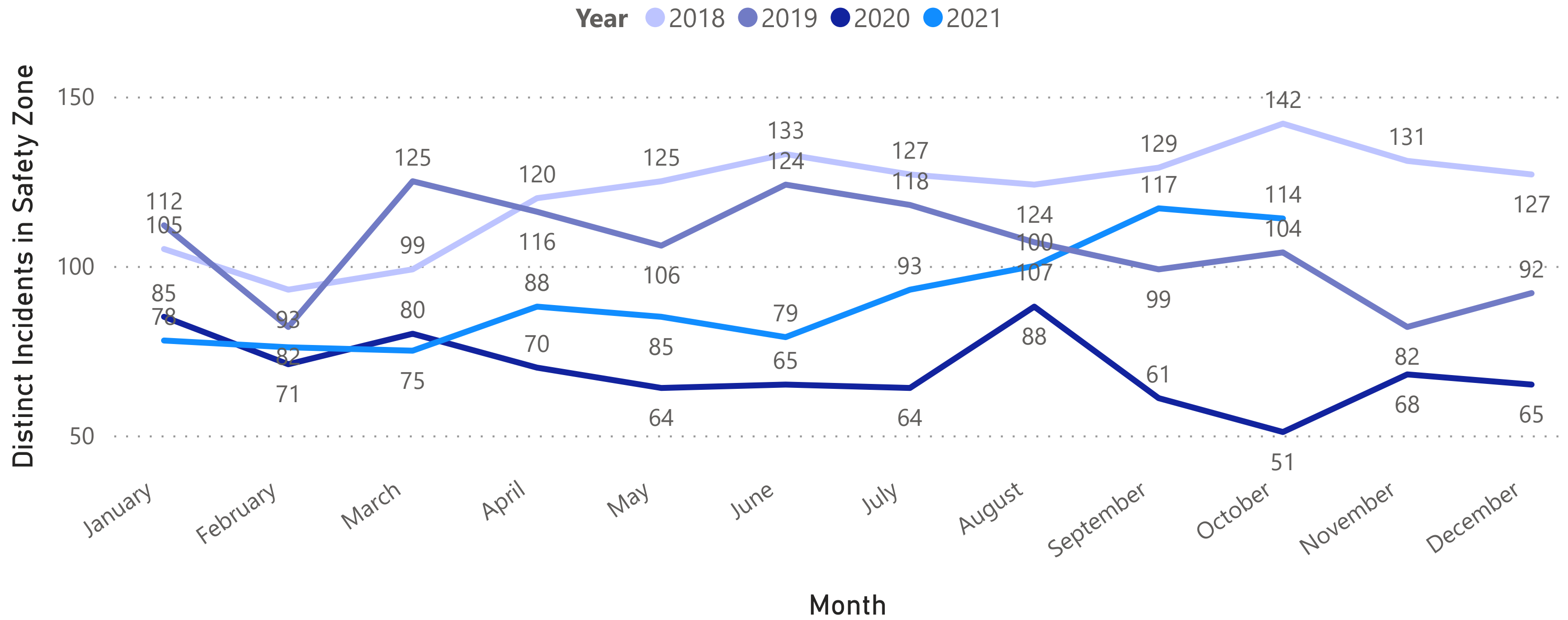
The data shown below is public police incident data from the Open Data Portal here: <https://data.sfgov.org/Public-Safety/Police-Department-Incident-Reports-2018-to-Present/wg3w-h783>. Incidents within the Safety Zone (shown at the right) are presented below.

Note: Data was last updated on 11/12/2021, and data is only shown through the last complete month. Counts for previous months may increase in future reporting, as additional incidents may be added to the database.

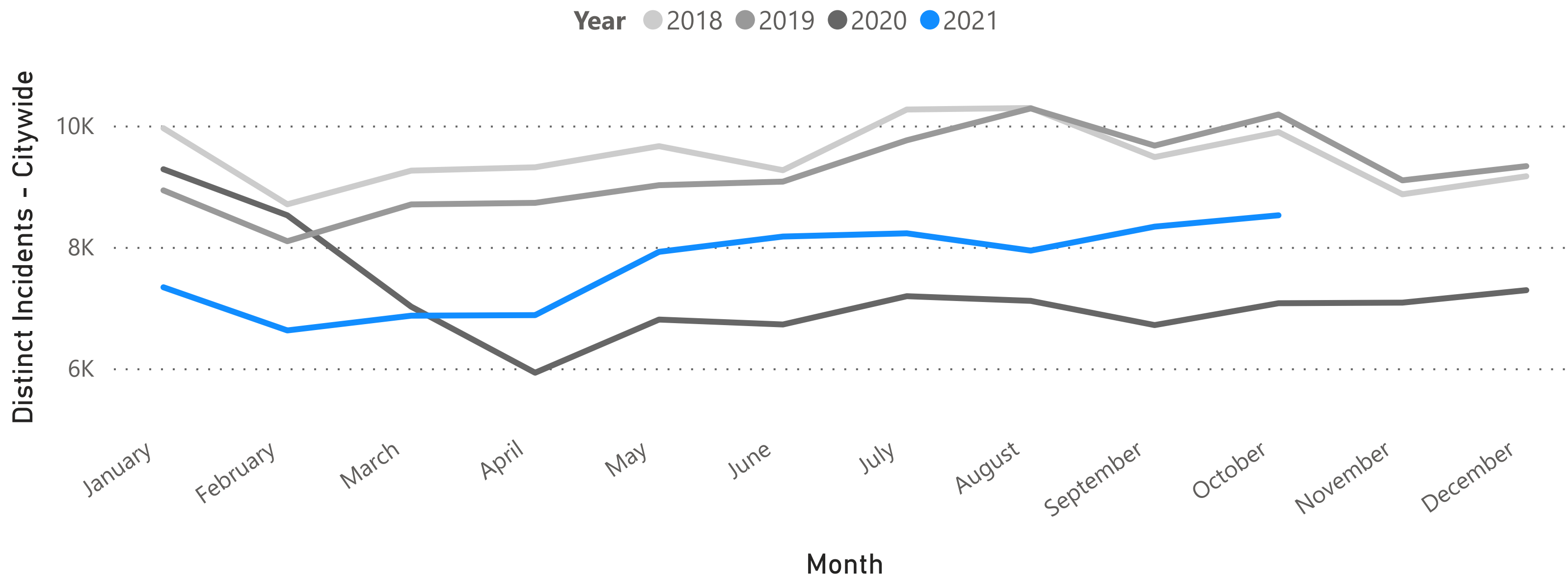
Distinct Incidents in Safety Zone in Last Six Months



Distinct Incidents in Safety Zone by Month and Year

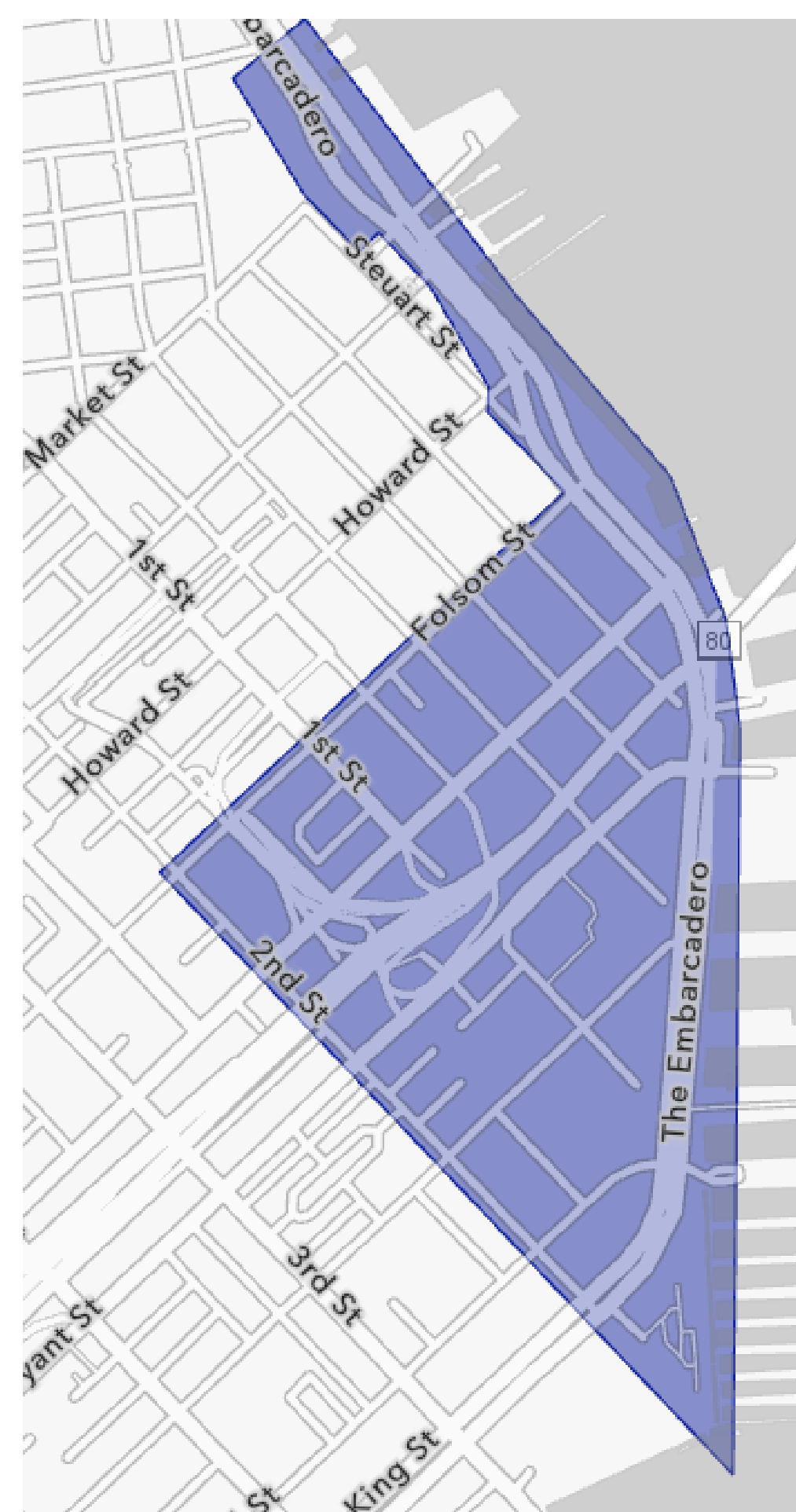


Distinct Incidents - Citywide by Month and Year



Police Incidents in October 2021

Incident Category	Distinct Incidents in Safety Zone	Distinct Incidents - Citywide
Larceny Theft	46	3,362
Malicious Mischief	15	858
Non-Criminal	14	706
Burglary	12	541
Assault	9	617
Other Miscellaneous	9	647
Motor Vehicle Theft	5	710
Suspicious Occ	4	211
Robbery	3	197
Warrant	3	205
Drug Offense	2	110
Fraud	2	172
Lost Property	2	214
Recovered Vehicle	2	451
Vandalism	2	40
Disorderly Conduct	1	177
Forgery And Counterfeiting	1	20
Other	1	87
Other Offenses	1	75
Stolen Property	1	35
Traffic Collision	1	24
		6
Arson		32
Case Closure		23
Courtesy Report		20
Drug Violation		2
Embezzlement		9
Fire Report		21
Homicide		3
Human Trafficking (A), Commercial Sex Acts		2
Human Trafficking, Commercial Sex Acts		1
Liquor Laws		1
Miscellaneous Investigation		116
Missing Person		145
Motor Vehicle Theft?		2
Offences Against The Family And Children		142
Prostitution		2
Rape		1
Sex Offense		5
Suicide		3
Traffic Violation Arrest		71
Vehicle Impounded		7
Vehicle Misplaced		3
Weapons Carrying Etc		33
Weapons Offense		93
Total	114	8,521



Additional notes: Data provided are distinct incident report counts for the timeframe and geography requested, as aggregated through the publically available incident reports dataset housed by DataSF (link below.) This dataset applies a geo-anonymization technique that places all incidents at a nearest intersection, therefore additional incidents from up to 1 block outside of the noted geographic boundaries may be included in this data. Certain confidential incident reports (for example, restraining order violations, child abuse, and others) may not be included in the data set to protect victims from re-identification. Juvenile data is not included in this dataset per W&I Code Sec 827. Further dataset documentation can be found here: <https://bit.ly/2x7Ta2P>

Data Source: <https://data.sfgov.org/Public-Safety/Police-Department-Incident-Reports-2018-to-Present/wg3w-h783>