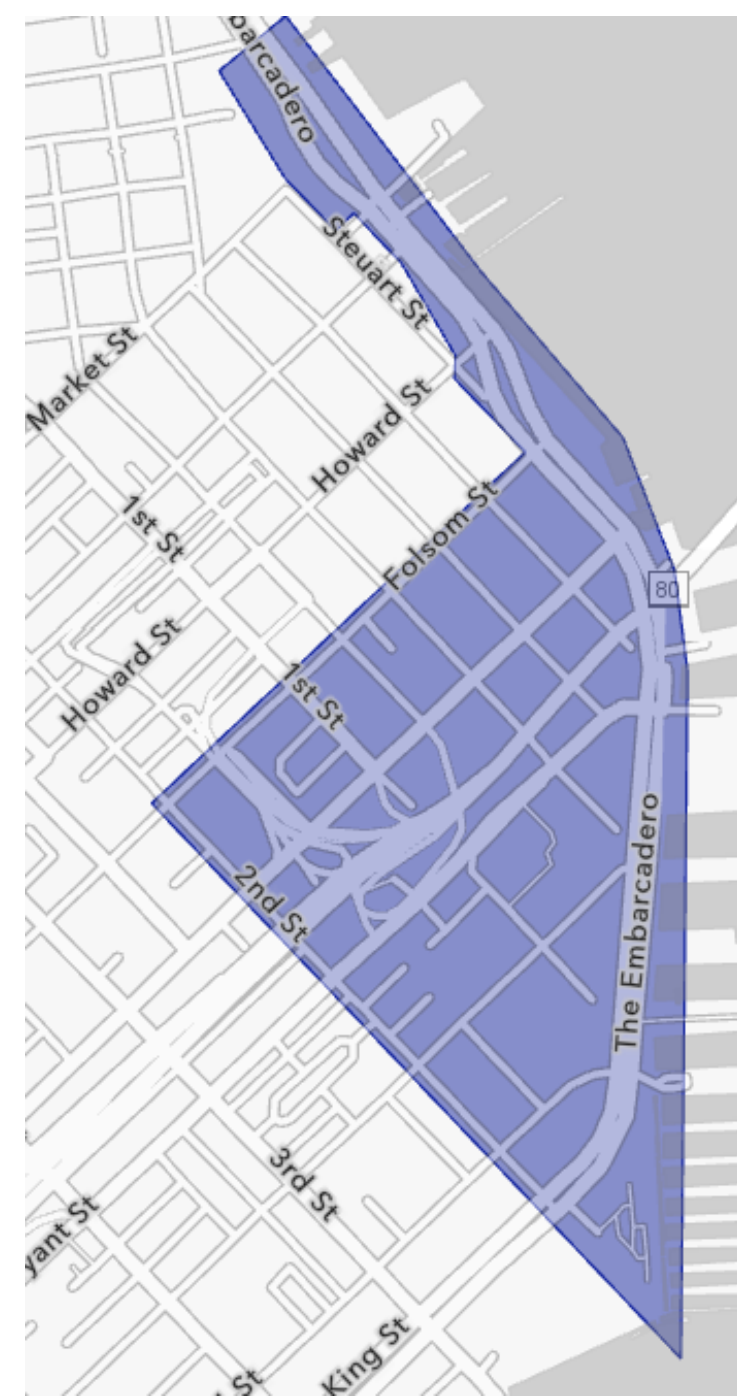


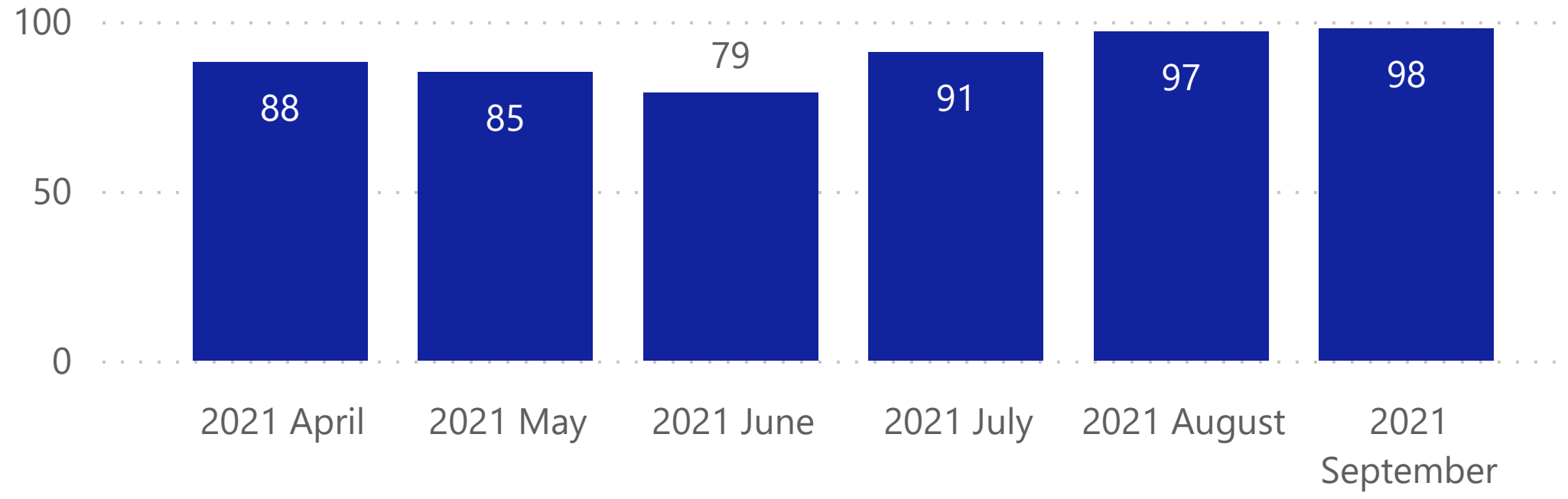
Police Incidents within the Safety Zone

The data shown below is public police incident data from the Open Data Portal here: <https://data.sfgov.org/Public-Safety/Police-Department-Incident-Reports-2018-to-Present/wg3w-h783>. Incidents within the Safety Zone (shown at the right) are presented below.

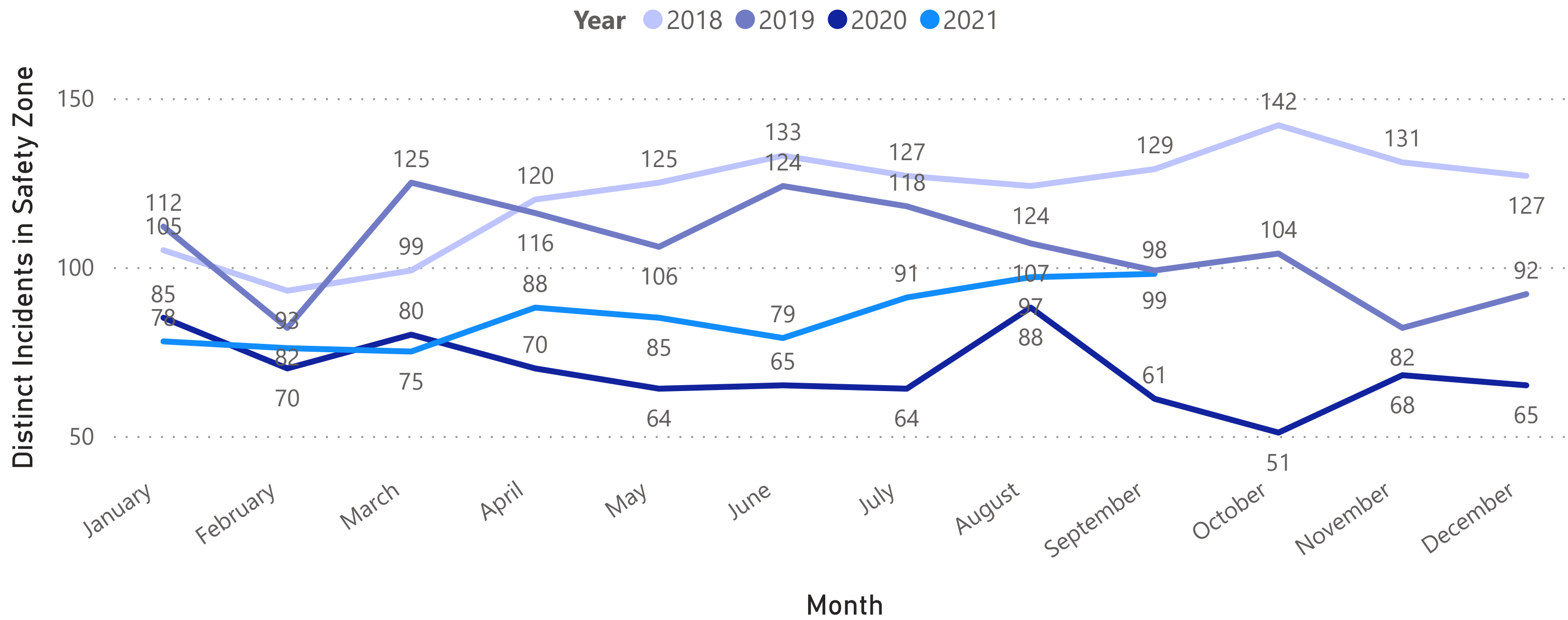
Note: Data was last updated on 10/01/2021, and data is only shown through the last complete month. Counts for previous months may increase in future reporting, as additional incidents may be added to the database.



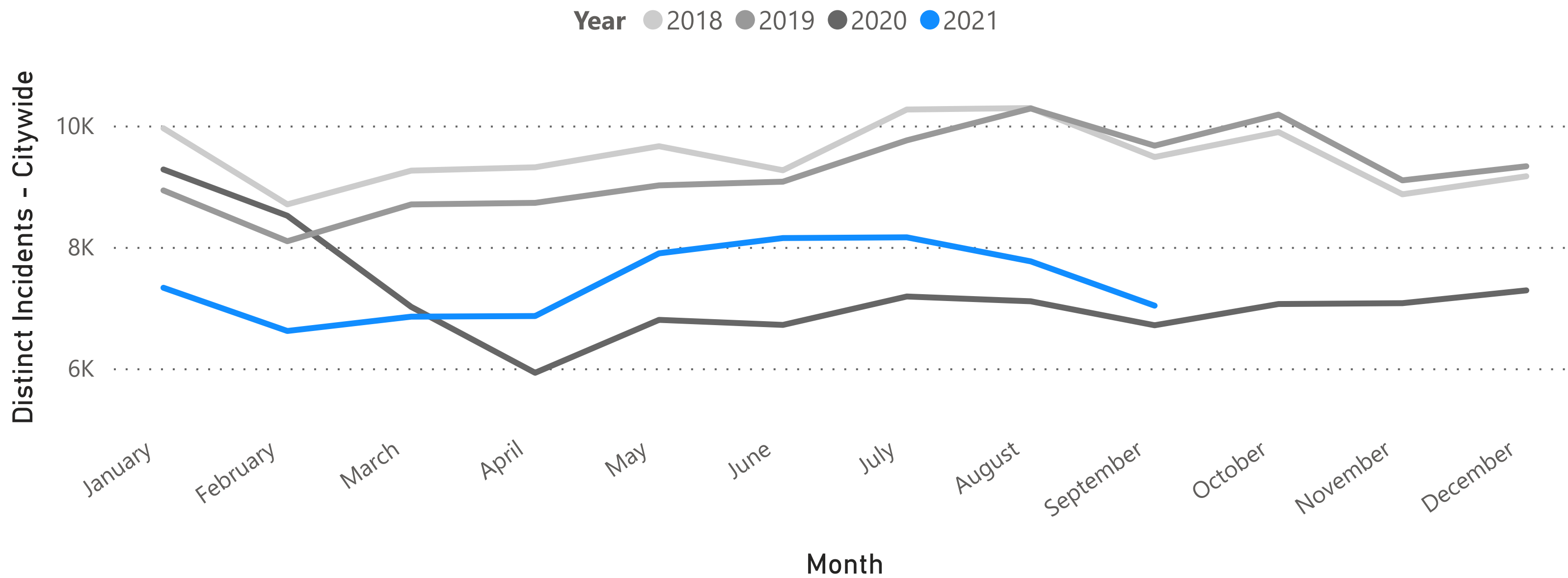
Distinct Incidents in Safety Zone in Last Six Months



Distinct Incidents in Safety Zone by Month and Year

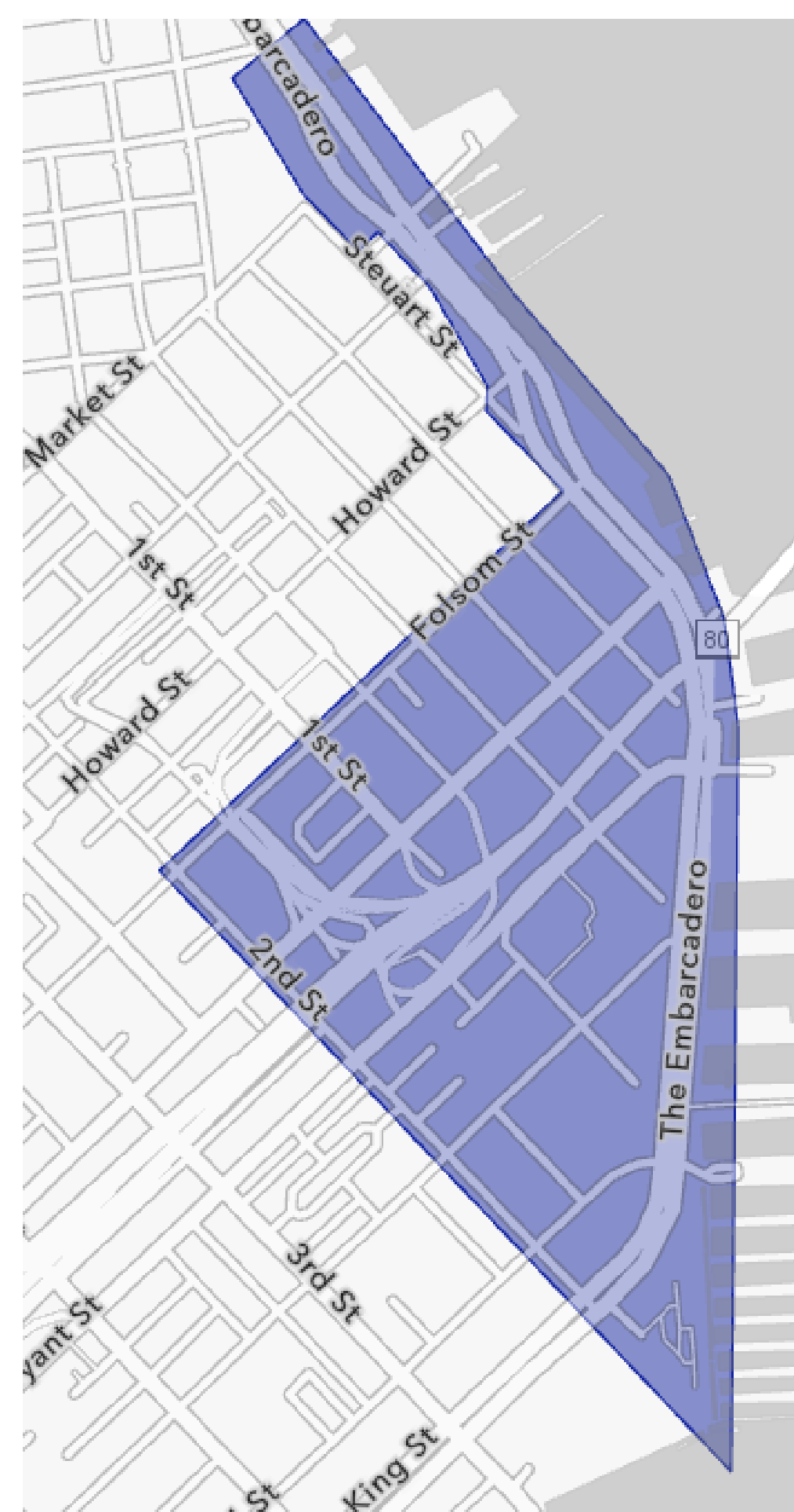


Distinct Incidents - Citywide by Month and Year



Police Incidents in September 2021

Incident Category	Distinct Incidents in Safety Zone	Distinct Incidents - Citywide
Larceny Theft	35	2,418
Non-Criminal	11	620
Malicious Mischief	10	703
Assault	9	616
Other Miscellaneous	8	708
Burglary	5	505
Motor Vehicle Theft	5	504
Suspicious Occ	5	210
Fraud	4	141
Warrant	4	176
Disorderly Conduct	3	144
Miscellaneous Investigation	3	105
Robbery	3	164
	2	16
Lost Property	2	131
Missing Person	2	128
Offences Against The Family And Children	2	145
Recovered Vehicle	2	390
Drug Offense	1	93
Other	1	74
Other Offenses	1	79
Traffic Violation Arrest	1	67
Vandalism	1	36
Weapons Carrying Etc	1	27
Weapons Offense	1	87
Arson		26
Case Closure		9
Civil Sidewalks		8
Courtesy Report		24
Drug Violation		1
Embezzlement		7
Fire Report		22
Forgery And Counterfeiting		12
Homicide		2
Human Trafficking (A), Commercial Sex Acts		2
Motor Vehicle Theft?		2
Prostitution		3
Rape		1
Sex Offense		10
Stolen Property		31
Suicide		5
Traffic Collision		36
Vehicle Impounded		7
Vehicle Misplaced		8
Total	98	7,032



Additional notes: Data provided are distinct incident report counts for the timeframe and geography requested, as aggregated through the publically available incident reports dataset housed by DataSF (link below.) This dataset applies a geo-anonymization technique that places all incidents at a nearest intersection, therefore additional incidents from up to 1 block outside of the noted geographic boundaries may be included in this data. Certain confidential incident reports (for example, restraining order violations, child abuse, and others) may not be included in the data set to protect victims from re-identification. Juvenile data is not included in this dataset per W&I Code Sec 827. Further dataset documentation can be found here: <https://bit.ly/2x7Ta2P>

Data Source: <https://data.sfgov.org/Public-Safety/Police-Department-Incident-Reports-2018-to-Present/wg3w-h783>