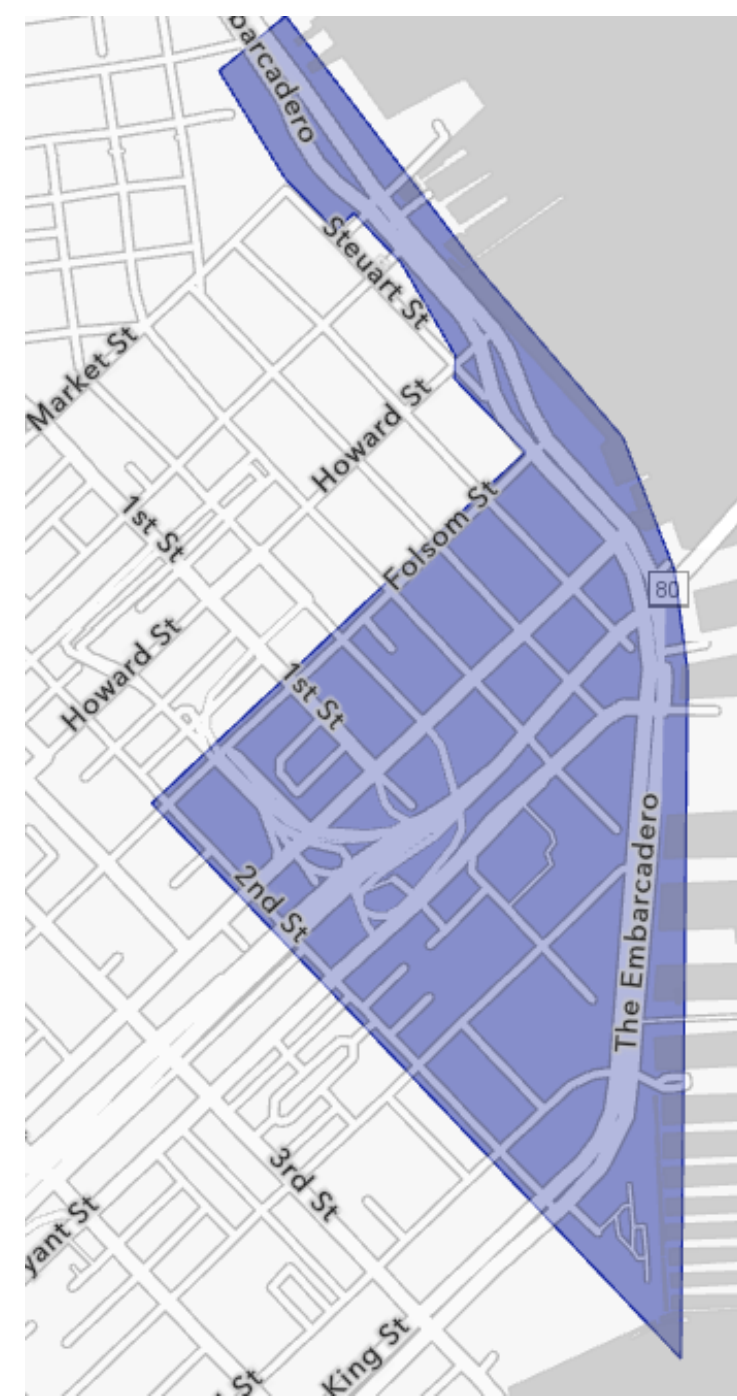


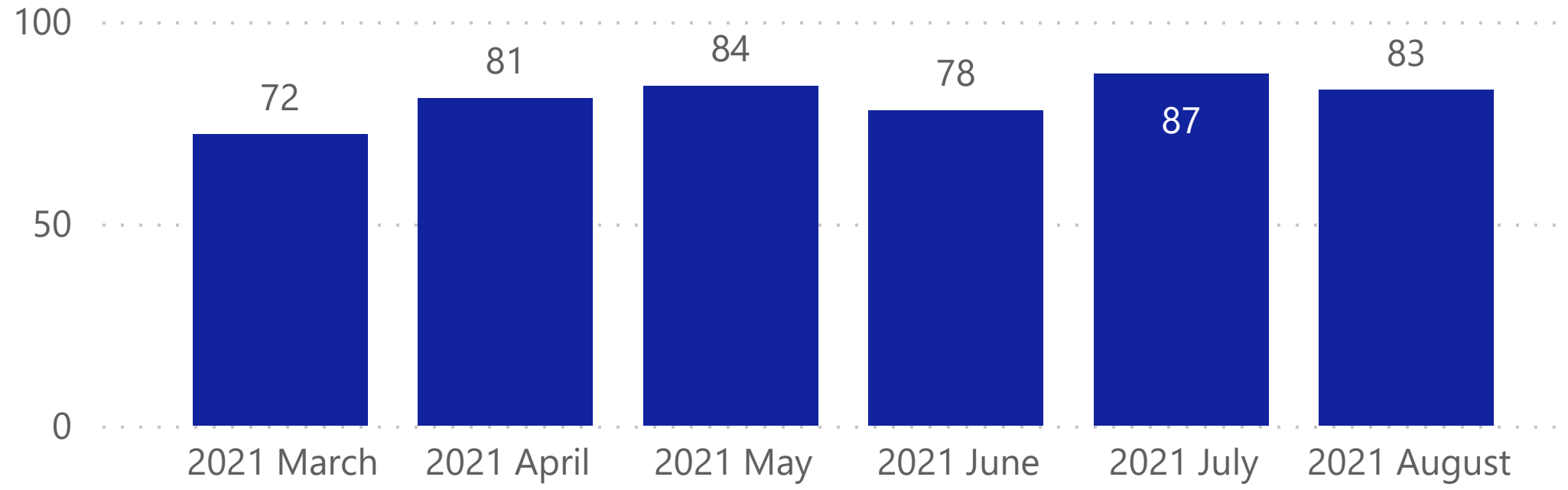
Police Incidents within the Safety Zone

The data shown below is public police incident data from the Open Data Portal here: <https://data.sfgov.org/Public-Safety/Police-Department-Incident-Reports-2018-to-Present/wg3w-h783>. Incidents within the Safety Zone (shown at the right) are presented below.

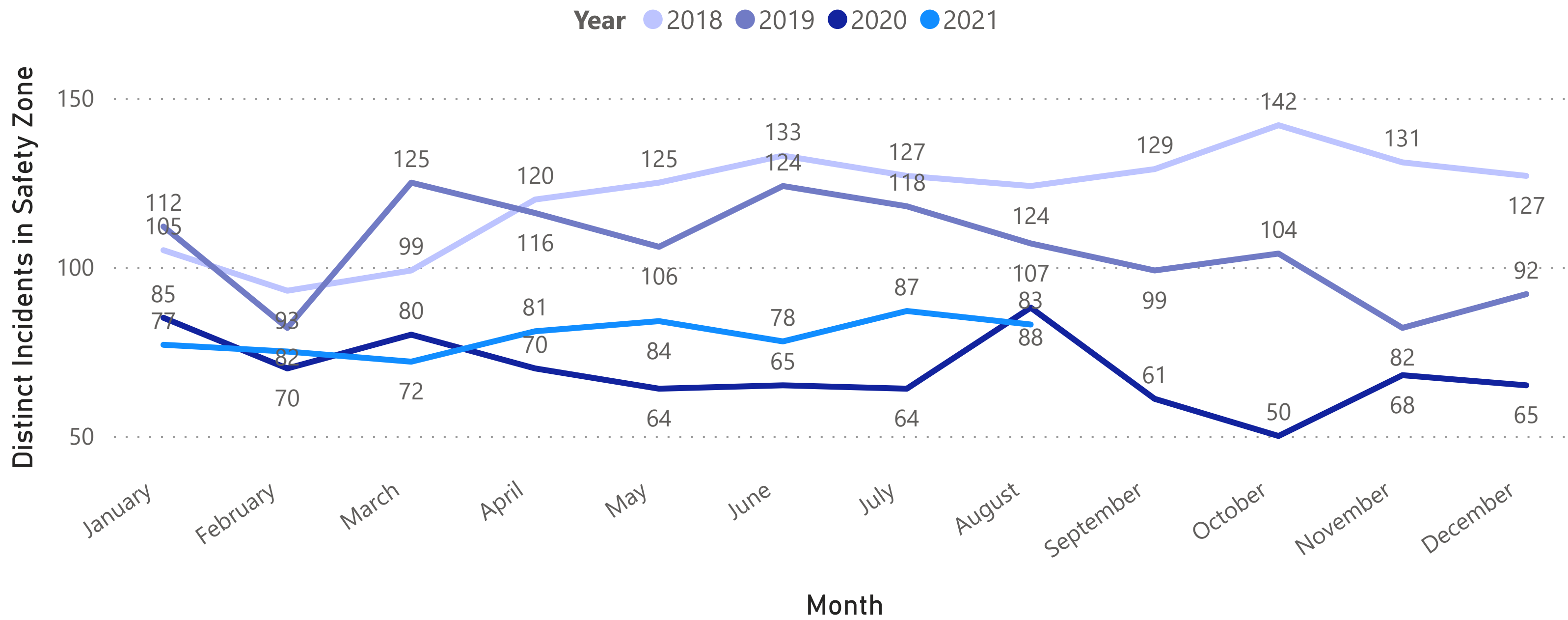
Note: Data was last updated on 9/03/2021, and data is only shown through the last complete month. Counts for previous months may increase in future reporting, as additional incidents may be added to the database.



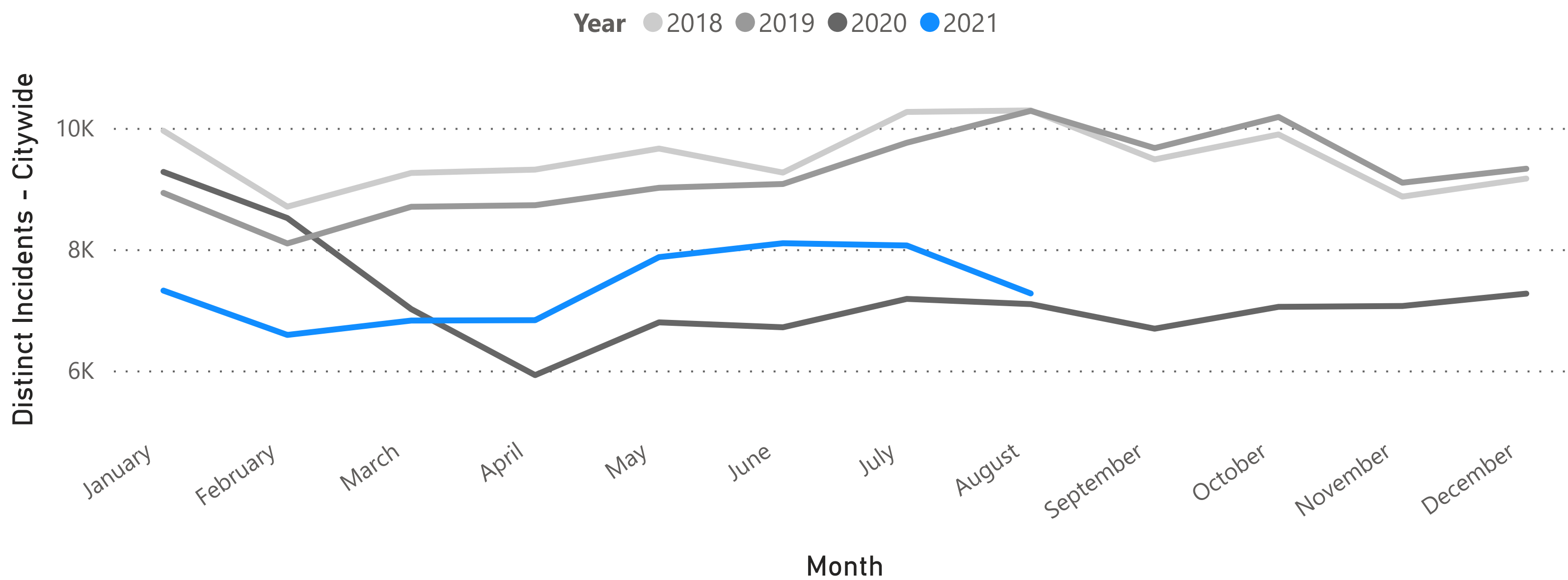
Distinct Incidents in Safety Zone in Last Six Months



Distinct Incidents in Safety Zone by Month and Year

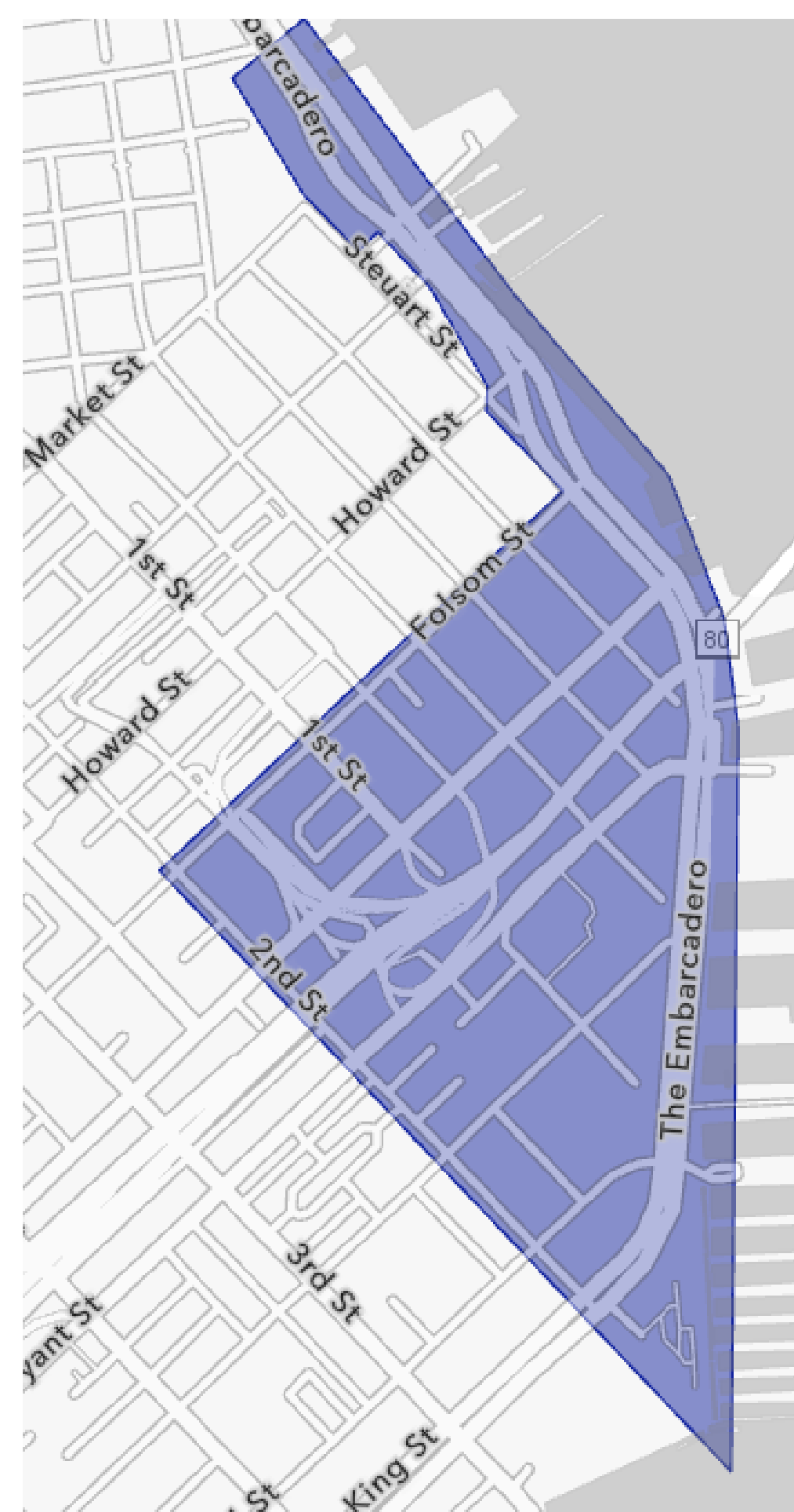


Distinct Incidents - Citywide by Month and Year



Police Incidents in August 2021

Incident Category	Distinct Incidents in Safety Zone	Distinct Incidents - Citywide
Larceny Theft	22	2,297
Malicious Mischief	14	784
Non-Criminal	13	661
Burglary	10	586
Other Miscellaneous	9	703
Assault	8	609
Motor Vehicle Theft	5	598
Lost Property	4	141
Suspicious Occ	3	218
Sex Offense	2	10
Warrant	2	216
Disorderly Conduct	1	151
Fraud	1	136
Offences Against The Family And Children	1	149
Recovered Vehicle	1	478
Robbery	1	197
Traffic Collision	1	37
Weapons Carrying Etc	1	40
Weapons Offense	1	84
		19
Arson		46
Case Closure		22
Civil Sidewalks		1
Courtesy Report		12
Drug Offense		94
Drug Violation		3
Embezzlement		5
Fire Report		17
Forgery And Counterfeiting		15
Homicide		1
Liquor Laws		1
Miscellaneous Investigation		124
Missing Person		148
Motor Vehicle Theft?		1
Other		89
Other Offenses		90
Prostitution		7
Stolen Property		35
Suicide		6
Suspicious		2
Traffic Violation Arrest		49
Vandalism		27
Vehicle Impounded		4
Vehicle Misplaced		3
Total	83	7,270



Additional notes: Data provided are distinct incident report counts for the timeframe and geography requested, as aggregated through the publically available incident reports dataset housed by DataSF (link below.) This dataset applies a geo-anonymization technique that places all incidents at a nearest intersection, therefore additional incidents from up to 1 block outside of the noted geographic boundaries may be included in this data. Certain confidential incident reports (for example, restraining order violations, child abuse, and others) may not be included in the data set to protect victims from re-identification. Juvenile data is not included in this dataset per W&I Code Sec 827. Further dataset documentation can be found here: <https://bit.ly/2x7Ta2P>

Data Source: <https://data.sfgov.org/Public-Safety/Police-Department-Incident-Reports-2018-to-Present/wg3w-h783>