


# Embarcadero SAFE Navigation Center Advisory Group October 2019 Meeting



**CITY & COUNTY OF SAN FRANCISCO**

Office of the Controller  
*City Performance Unit*

Emily Lisker | Bryan Okelo | Emily Reid Vontsolos



10.23.2019

## **Advisory Group Meeting, October 23<sup>rd</sup>, 2019**

*Please pick up an agenda by the door, along with other meeting materials*

1. Welcome and Meeting Objectives - 5:30pm
2. Hello from Port Executive Director- 5:45pm
3. Department Updates and Q&A - 5:55pm
4. ESNACAG's Purpose Statement - 6:45pm
5. Advisory Group Planning - 7:00pm
6. Meeting Evaluation & Close

## **Follow-ups from Last Meeting**

- Review of previous meetings
- Improvables
- Drafted Ground Rules
- Parking Lot



**Hello from:**

Elaine Forbes, Executive Director



## **Updates:**

# San Francisco Public Works

Rachel Alonso



## Schedule:

- Construction start: July 2019
- Duration: 23 weeks (5 months)

## Sequence:

- Community Services Sprung
  - Interior build-out continues through mid-Nov
- Dorm A Sprung
  - Interior build-out continues through mid-Nov
- Modular Bathrooms
  - Building sections delivered through early Nov
- Dorm B Sprung
  - Install continues through and interior build-out starts mid-Nov


## Dust Control

- Consultant emailing data and summary analysis multiple times per week
- Two weeks ago: proactive concerns about potential for problems caused by rain events
- One week ago: confirmation of improvement, highest readings match background levels (i.e. not due to construction)



## Beale Street safety

- Voicemail received last Tue with concerns about Beale/Bryant excavation safety.
- Contractor and PW CM ensured area was safe per our standards on Wed AM.



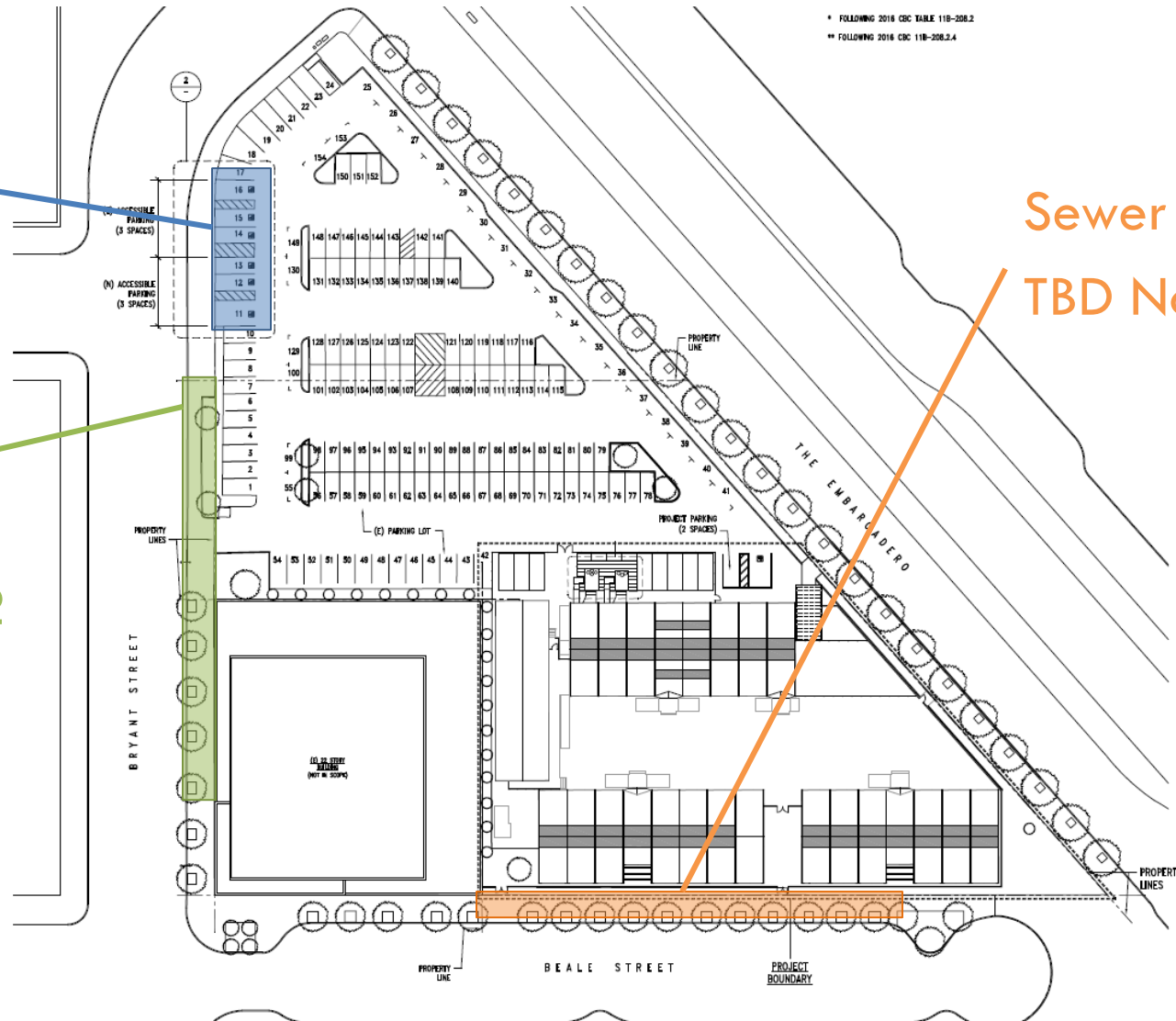
# AGENDA ITEM #3

8



Accessible  
Parking  
TBD  
mid-late Nov

PG&E  
11/18-11/22



\* FOLLOWING 2016 CBC TABLE 11B-208.2  
\*\* FOLLOWING 2016 CBC 11B-208.2.4

Sewer & Water  
TBD Nov



## Progress Photos

- 10.03.2019: offices



## Progress Photos

- 10.18.2019: Community Services Dining Room



## Progress Photos

- 10.15.2019: Bathroom foundation



## Progress Photos

- 10.18.2019: excavating for utilities @ bathroom



## Progress Photos

- 10.15.2019: Dorm B Foundation




## Progress Photos

- 10.16.2019: Dorm B Foundation Pour



## Progress Photos

- 10.18.2019: Dorm B Sprung Install









## **Any Questions on this topic?**

Please raise your hand and we'll call on you to state your question.

*We will document all questions in Meeting Notes.*



## Departmental Responses:

Please sort the questions into:

1. I can answer now...
2. I will consult with my Department for more info and will answer after the meeting through meeting notes.
3. This group will get to decide how to answer this & can offer creative solutions.



DEPARTMENT OF  
HOMELESSNESS AND  
SUPPORTIVE HOUSING

## **Updates:**

# Department of Homelessness and Supportive Housing

Scott Walton



## Updates:

- ▶ HSH representative: Tanya Ellis is leaving her position with HSH as of 11/1/2019.
  - ▶ Going forward, Abigail Stewart-Kahn will serve as the HSH representative to the ESNACAG.
- ▶ Provider Update:
  - ▶ HSH has issued a tentative award letter to Five Keys.
  - ▶ HSH is working with Five Keys to develop the contract.
  - ▶ Please continue to direct any program questions to HSH via Abigail Stewart-Kahn.

## **Any Questions on this topic?**

Please raise your hand and we'll call on you to state your question.

*We will document all questions in Meeting Notes.*



## Departmental Responses:

Please sort the questions into:

1. I can answer now...
2. I will consult with my Department for more info and will answer after the meeting through meeting notes.
3. This group will get to decide how to answer this & can offer creative solutions.



## **Updates:**

# San Francisco Police Department

Captain Laura Knight

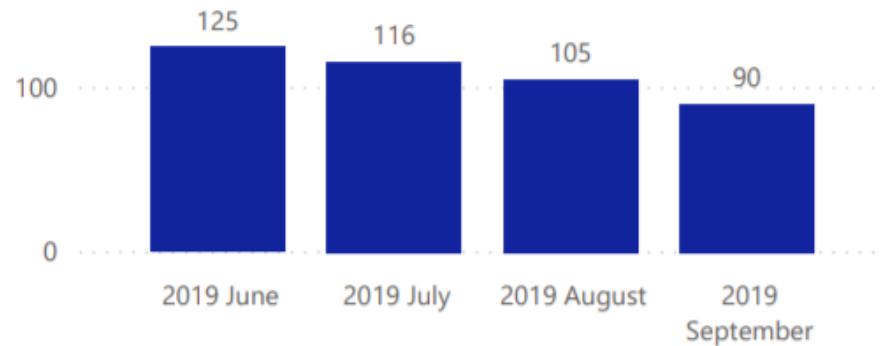
## Data Update

### Police Incidents within the Safety Zone

The data shown below is public police incident data from the Open Data Portal here: <https://data.sfgov.org/Public-Safety/Police-Department-Incident-Reports-2018-to-Present/wg3w-h783>. Incidents within the Safety Zone (shown at the right) are presented below.

**Note:** Data was last updated on 10/17/2019, and data is only shown through September, as that is the last complete month.

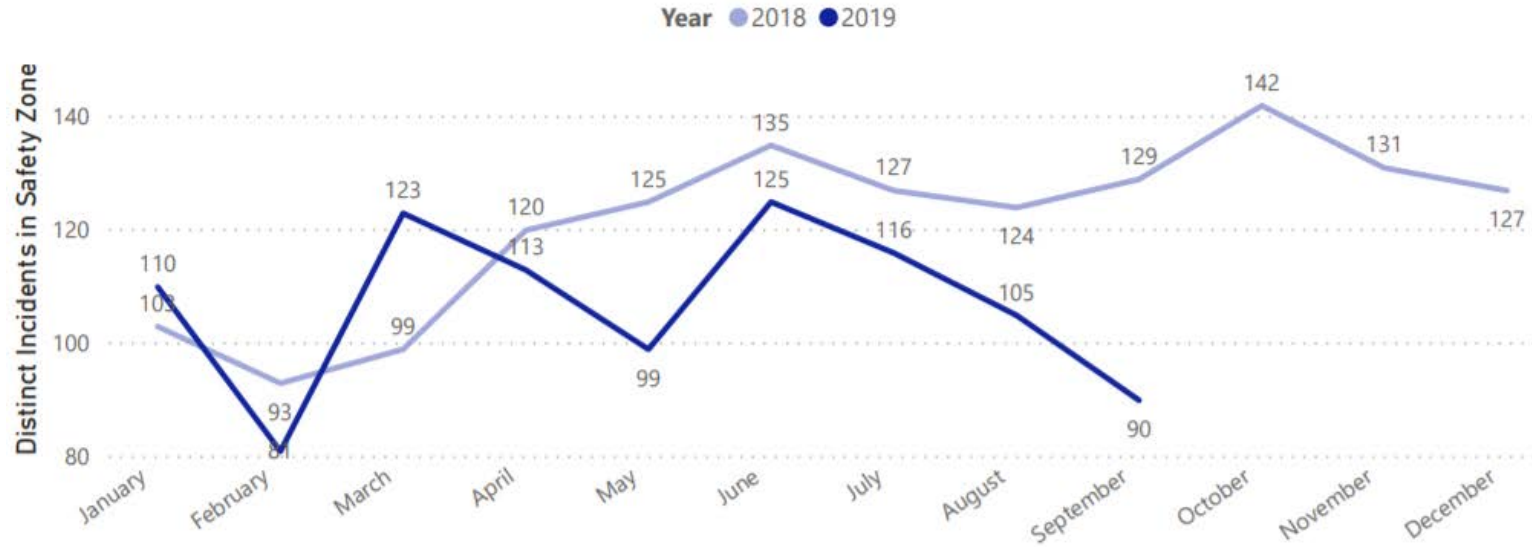
### Distinct Incidents in Safety Zone in Last 4 Months



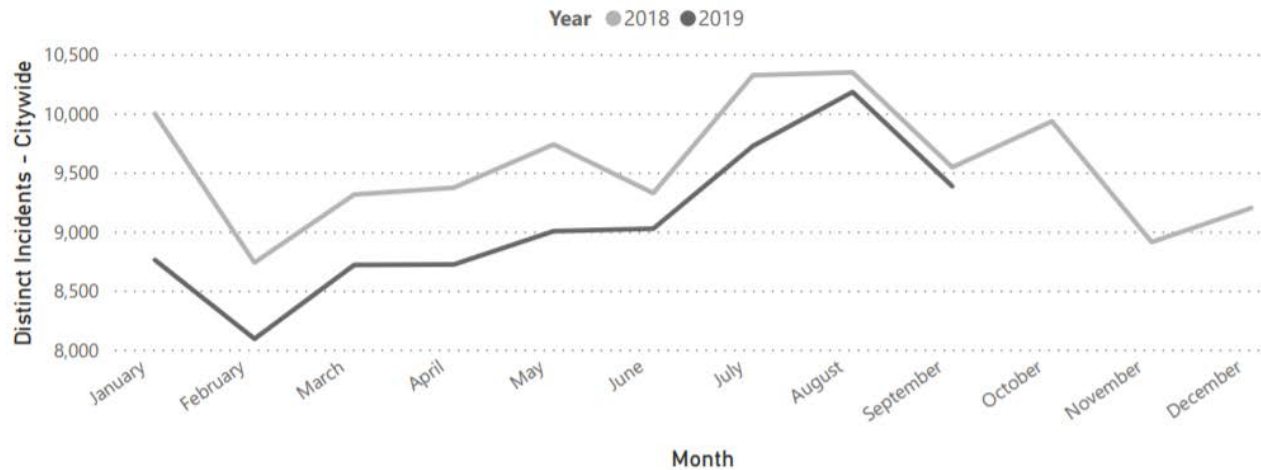


## Data Update

Distinct Incidents in Safety Zone by Month and Year



Distinct Incidents - Citywide by Month and Year



## Data Update

### Police Incidents in September 2019

Incident Category	Distinct Incidents in Safety Zone	Distinct Incidents - Citywide
Larceny Theft	42	3,927
Non-Criminal	8	778
Malicious Mischief	7	743
Other Miscellaneous	7	792
Assault	6	671
Fraud	5	282
Motor Vehicle Theft	4	459
Lost Property	3	410
Recovered Vehicle	3	364
Burglary	2	386
Drug Offense	2	199
Forgery And Counterfeiting	2	42
Robbery	2	267
Warrant	2	379
Disorderly Conduct	1	264
Fire Report	1	17
Missing Person	1	208
Other	1	73
Suicide	1	7
Suspicious Occ	1	193
Traffic Violation Arrest	1	155
Arson		30



**Additional notes:** Data provided are distinct incident report counts for the timeframe and geography requested, as aggregated through the publically available incident reports dataset housed by DataSF (link below.) This dataset applies a geo-anonymization technique that places all incidents at a nearest intersection, therefore additional incidents from up to 1 block outside of the noted geographic boundaries may be included in this data. Certain confidential incident reports (for example, restraining order violations, child abuse, and others) may not be included in the data set to protect victims from re-identification. Juvenile data is not included in this dataset per W&I Code Sec 827. Further dataset documentation can be found here: <https://bit.ly/2x7Ta2P>

Data Source: <https://data.sfgov.org/Public-Safety/Police-Department-Incident-Reports-2018-to-Present/wg3w-h783>



**Any Questions on this topic?**

Please raise your hand and we'll call on you to state your question.

*We will document all questions in Meeting Notes.*

## Departmental Responses:



Please sort the questions into:

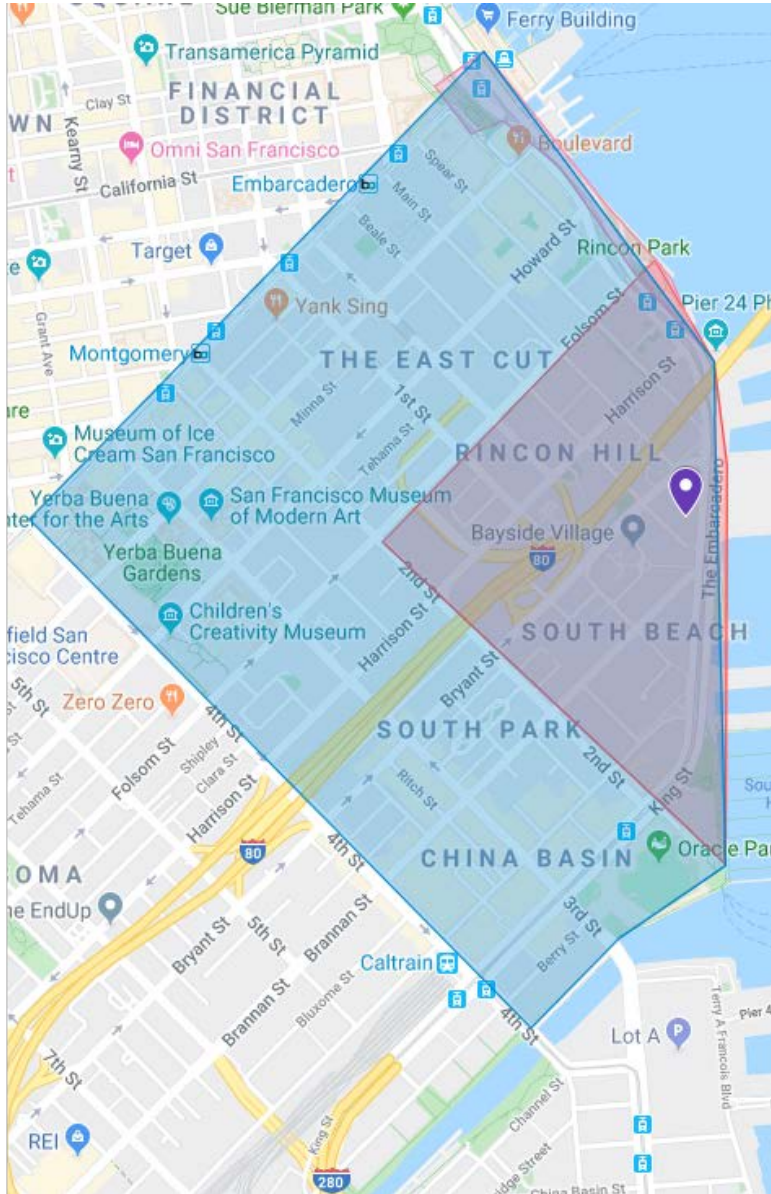
1. I can answer now...
2. I will consult with my Department for more info and will answer after the meeting through meeting notes.
3. This group will get to decide how to answer this & can offer creative solutions.



## **Update on October Point-in-Time Count:**

### Mayor's Office

Emily Cohen



The October count of unsheltered people in the outreach zone found **73 people and 10 tents or structures**.

- Majority of the tents/structures were under the freeway at 4<sup>th</sup>/Harrison
- 33 people and 2 tents were found in the “safety zone”
- Hotspots in the area include:
  - 7-11 at Market /2<sup>nd</sup>
  - Muni Station at 4<sup>th</sup>/Townsend
  - 4<sup>th</sup>/Harrison under the freeway
  - Embarcadero Plaza

*Homelessness is highly dynamic and variable. We will continue to conduct homeless counts in the outreach zone and will be tracking trends overtime.*



**Any Questions on this topic?**

Please raise your hand and we'll call on you to state your question.

*We will document all questions in Meeting Notes.*

## Departmental Responses:



Please sort the questions into:

1. I can answer now...
2. I will consult with my Department for more info and will answer after the meeting through meeting notes.
3. This group will get to decide how to answer this & can offer creative solutions.



### Drafted Purpose Statement:

The purpose of the Embarcadero SAFE Navigation Center Advisory Group (ENSCAG) is to facilitate inclusive **communication & collaboration** among Advisory Group members, City departments, and the public in order to promote the **safety and quality of life** of everyone in the neighborhood. ENSCAG will do this through:

- **Delivering information and data** from the City and other stakeholders to the Advisory Group and the public,
- **Being responsive** to the community's concerns and creating a space for concerns to be voiced and discussed, and
- **Using a problem-solving approach** to address concerns and support the operations of the Embarcadero SAFE Navigation Center.

## Advisory Group Planning

*November and December Planning*

### 1. Roadmap Items

- What proposed topics for Nov & Dec seems most timely, relevant?

#### Meeting #4 November 2019

*Tentative Items*

- Introduce Navigation Center Provider
- Presentation from Public Works
- Department Updates and Community Dialogue
- Review Police Incident Data
- Discuss Roadmap

#### Meeting #5 December 2019

*Tentative Items*

- Department Updates and Community Dialogue
- Review Police Incident Data
- Discuss Revised Roadmap

### 2. Parking Lot Items

- What didn't we get to today that could be addressed next time?

## Advisory Group Planning

*Long-Term Planning: Consider the following questions:*

1. What type of information will the community want during this project phase? What presentations, departments, or providers will need to come in during this phase?
2. How could this phase affect different members of this community: residents (families, children, elderly), businesses, tourists, guests of the navigation center, the provider, etc.?
3. How can we ensure this phase is successful for guests of the navigation center, neighbors, and visitors?
4. What are specific anticipated quality of life and safety concerns?

**...and next month we will begin planning together!**

# Thank you.

Please give us meeting feedback using the sticky notes provided.