

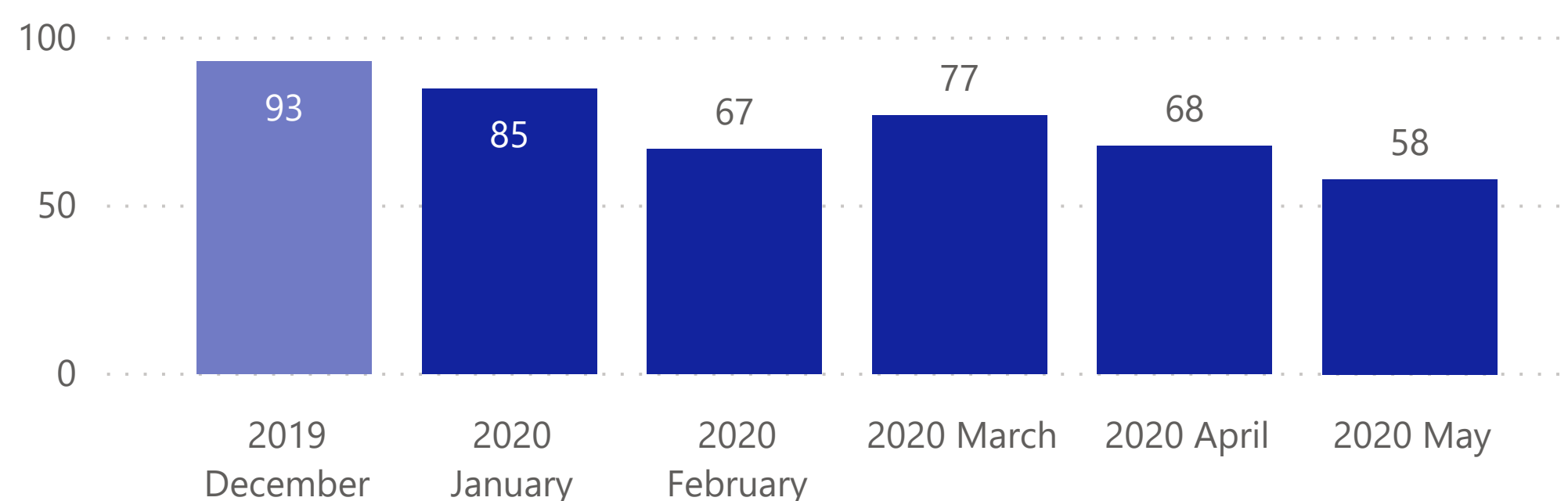
Police Incidents within the Safety Zone

The data shown below is public police incident data from the Open Data Portal here: <https://data.sfgov.org/Public-Safety/Police-Department-Incident-Reports-2018-to-Present/wg3w-h783>. Incidents within the Safety Zone (shown at the right) are presented below.

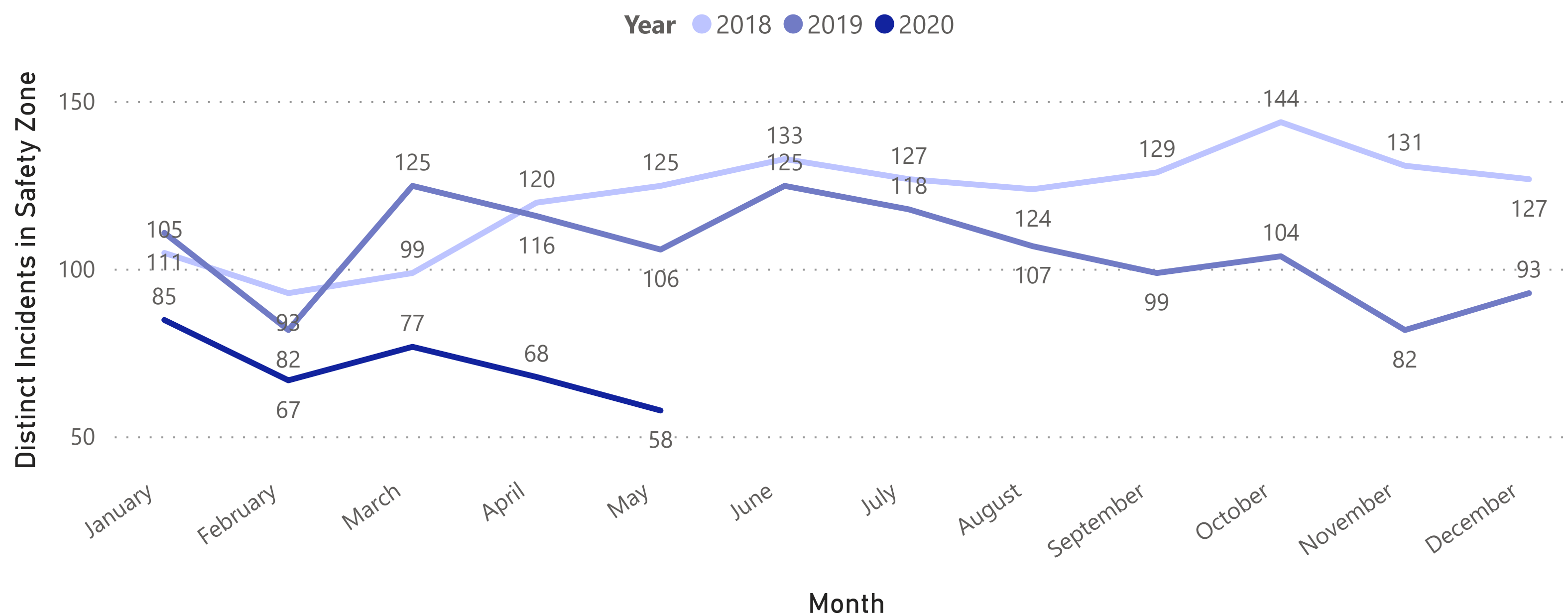
Note: Data was last updated on 6/15/2020, and data is only shown through May, as that is the last complete month. May counts may increase in future reporting, as additional incidents may be added to the database.



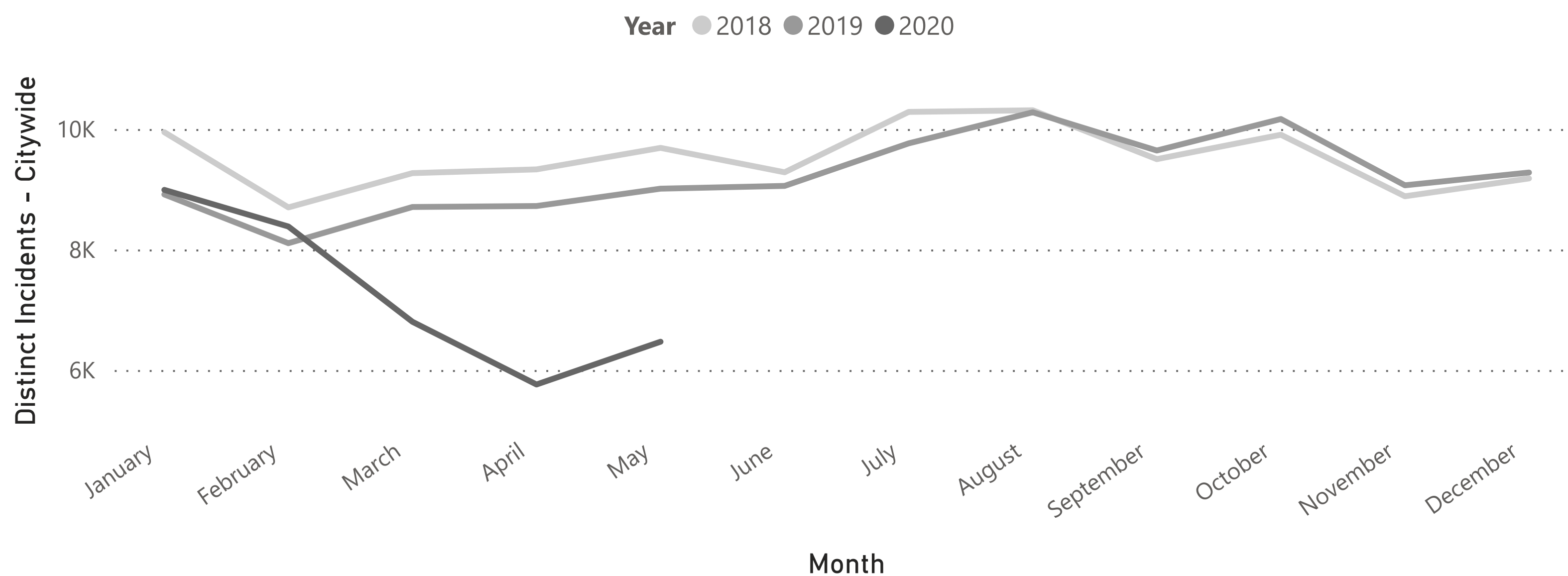
Distinct Incidents in Safety Zone in Last Six Months



Distinct Incidents in Safety Zone by Month and Year

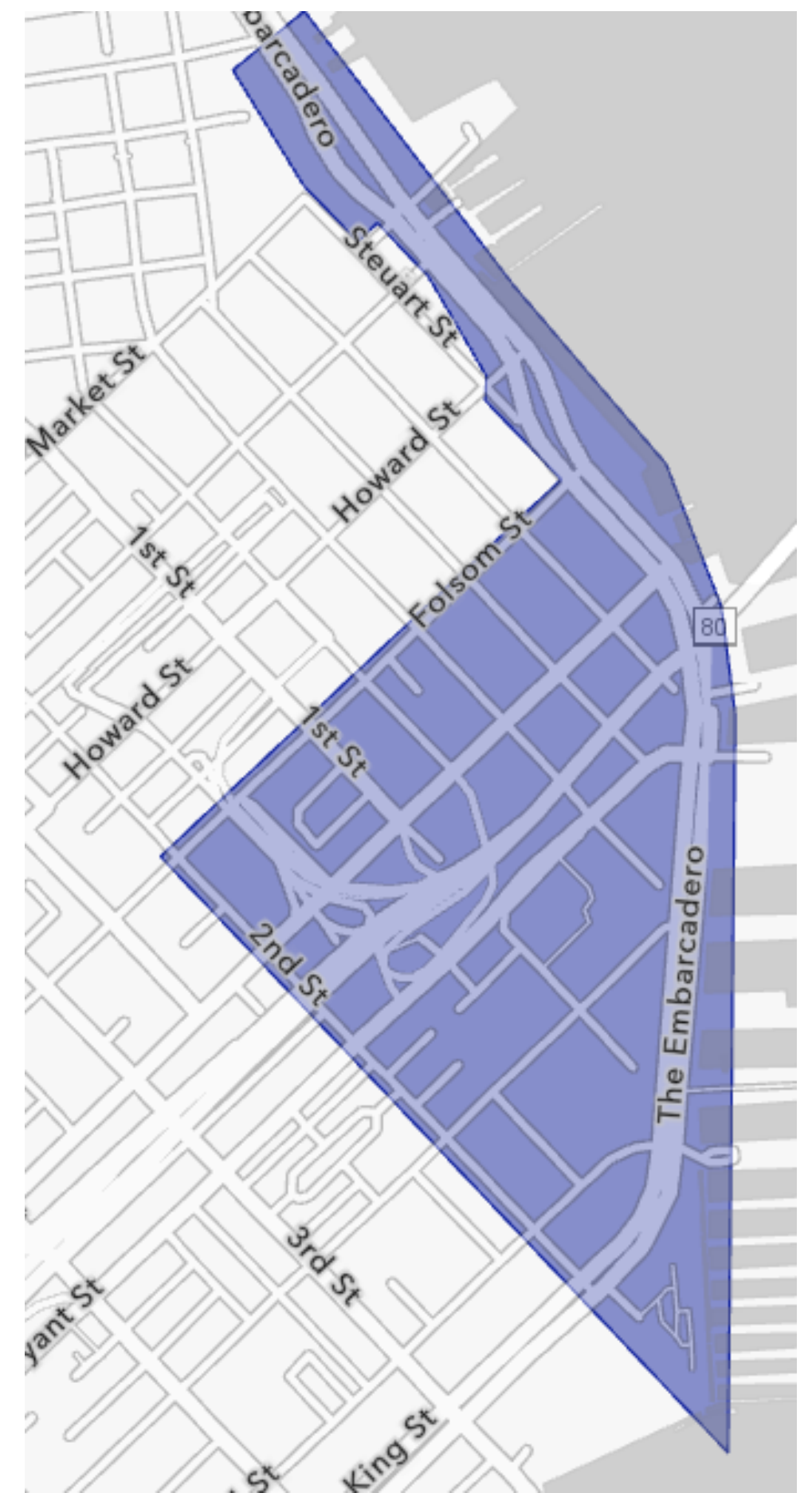


Distinct Incidents - Citywide by Month and Year



Police Incidents in May 2020

Incident Category	Distinct Incidents in Safety Zone	Distinct Incidents - Citywide
Larceny Theft	13	1,969
Malicious Mischief	8	726
Other Miscellaneous	8	626
Motor Vehicle Theft	7	565
Burglary	6	845
Non-Criminal	5	549
Recovered Vehicle	5	408
Disorderly Conduct	3	141
Other	2	107
Stolen Property	2	49
Warrant	2	170
Arson	1	38
Assault	1	412
Fraud	1	141
Lost Property	1	120
Miscellaneous Investigation	1	95
Missing Person	1	129
Robbery	1	145
Suspicious Occ	1	180
Traffic Collision	1	16
Traffic Violation Arrest	1	58
		34
Case Closure		14
Civil Sidewalks		1
Courtesy Report		13
Drug Offense		122
Drug Violation		2
Embezzlement		11
Family Offense		10
Fire Report		12
Forgery And Counterfeiting		20
Gambling		1
Homicide		1
Human Trafficking (A), Commercial Sex Acts		1
Human Trafficking, Commercial Sex Acts		1
Motor Vehicle Theft?		1
Offences Against The Family And Children		155
Other Offenses		111
Prostitution		1
Rape		1
Sex Offense		28
Suicide		6
Suspicious		2
Vandalism		30
Vehicle Impounded		1
Vehicle Misplaced		1
Weapons Carrying Etc		39
Weapons Offense		71
Total	58	6,486



Additional notes: Data provided are distinct incident report counts for the timeframe and geography requested, as aggregated through the publically available incident reports dataset housed by DataSF (link below.) This dataset applies a geo-anonymization technique that places all incidents at a nearest intersection, therefore additional incidents from up to 1 block outside of the noted geographic boundaries may be included in this data. Certain confidential incident reports (for example, restraining order violations, child abuse, and others) may not be included in the data set to protect victims from re-identification. Juvenile data is not included in this dataset per W&I Code Sec 827. Further dataset documentation can be found here: <https://bit.ly/2x7Ta2P>

Data Source: <https://data.sfgov.org/Public-Safety/Police-Department-Incident-Reports-2018-to-Present/wg3w-h783>