

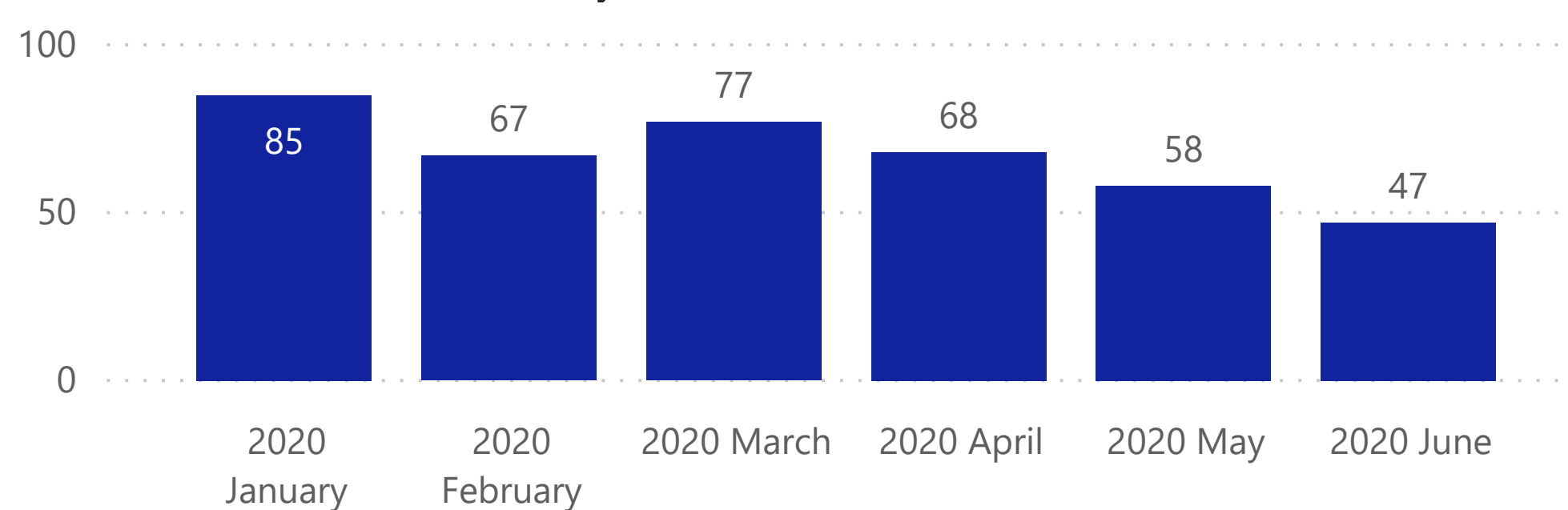
Police Incidents within the Safety Zone

The data shown below is public police incident data from the Open Data Portal here: <https://data.sfgov.org/Public-Safety/Police-Department-Incident-Reports-2018-to-Present/wg3w-h783>. Incidents within the Safety Zone (shown at the right) are presented below.

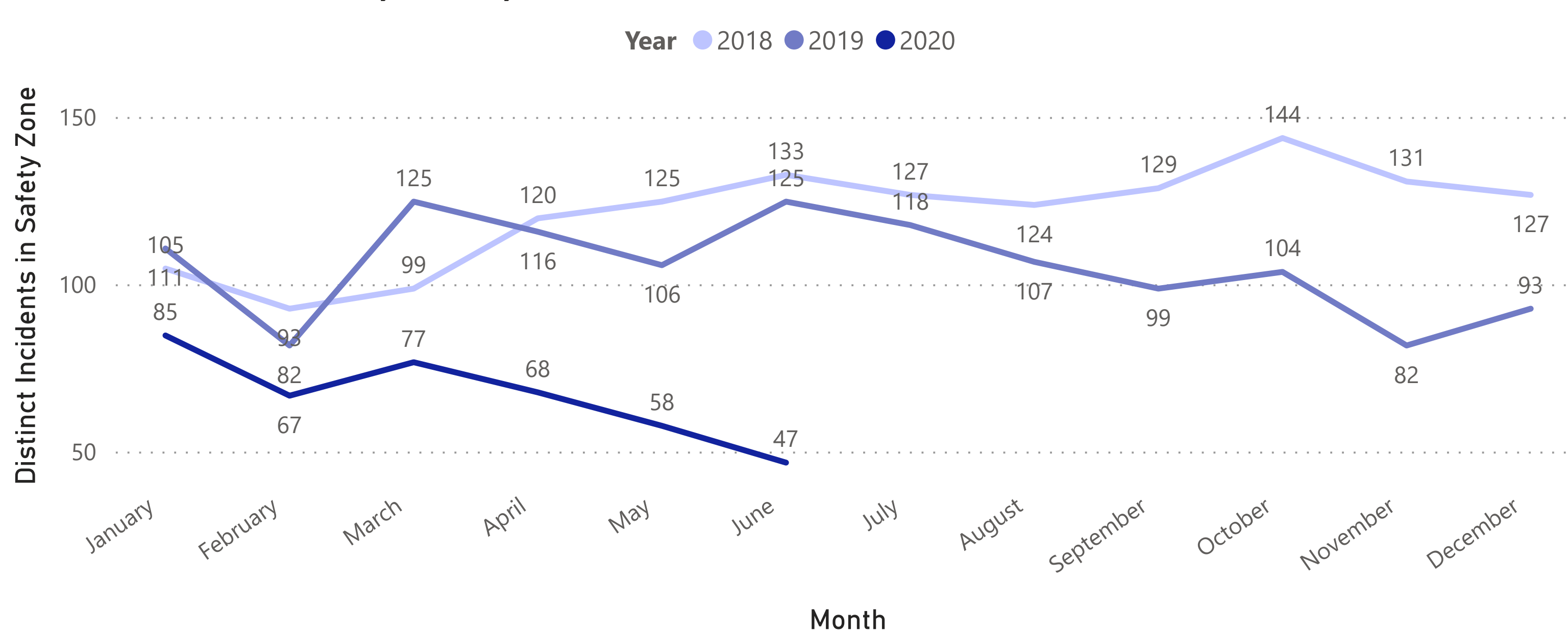
Note: Data was last updated on 7/9/2020, and data is only shown through June, as that is the last complete month. June counts may increase in future reporting, as additional incidents may be added to the database.



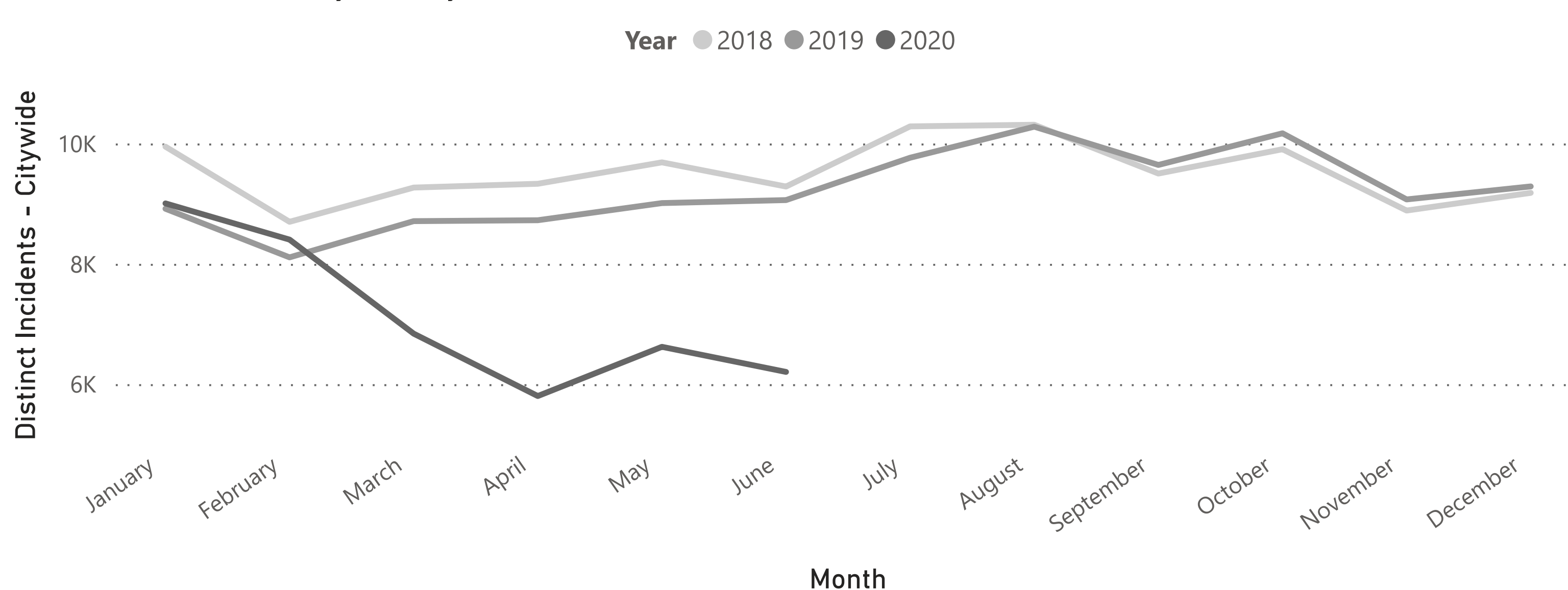
Distinct Incidents in Safety Zone in Last Six Months



Distinct Incidents in Safety Zone by Month and Year



Distinct Incidents - Citywide by Month and Year



Police Incidents in June 2020

Incident Category	Distinct Incidents in Safety Zone	Distinct Incidents - Citywide
Larceny Theft	11	1,802
Motor Vehicle Theft	10	611
Other Miscellaneous	9	519
Burglary	7	667
	4	14
Malicious Mischief	4	600
Non-Criminal	3	485
Recovered Vehicle	3	473
Offences Against The Family And Children	2	165
Robbery	2	173
Assault	1	486
Case Closure	1	12
Disorderly Conduct	1	128
Fraud	1	158
Lost Property	1	130
Missing Person	1	145
Other	1	108
Stolen Property	1	43
Warrant	1	189
Arson		35
Courtesy Report		25
Drug Offense		122
Drug Violation		1
Embezzlement		5
Family Offense		11
Fire Report		22
Forgery And Counterfeiting		21
Homicide		1
Human Trafficking (A), Commercial Sex Acts		1
Miscellaneous Investigation		87
Other Offenses		81
Rape		1
Sex Offense		17
Suicide		3
Suspicious		1
Suspicious Occ		187
Traffic Collision		12
Traffic Violation Arrest		52
Vandalism		20
Vehicle Impounded		1
Weapons Carrying Etc		29
Weapons Offense		57
Total	47	6,220



Additional notes: Data provided are distinct incident report counts for the timeframe and geography requested, as aggregated through the publically available incident reports dataset housed by DataSF (link below.) This dataset applies a geo-anonymization technique that places all incidents at a nearest intersection, therefore additional incidents from up to 1 block outside of the noted geographic boundaries may be included in this data. Certain confidential incident reports (for example, restraining order violations, child abuse, and others) may not be included in the data set to protect victims from re-identification. Juvenile data is not included in this dataset per W&I Code Sec 827. Further dataset documentation can be found here: <https://bit.ly/2x7Ta2P>

Data Source: <https://data.sfgov.org/Public-Safety/Police-Department-Incident-Reports-2018-to-Present/wg3w-h783>