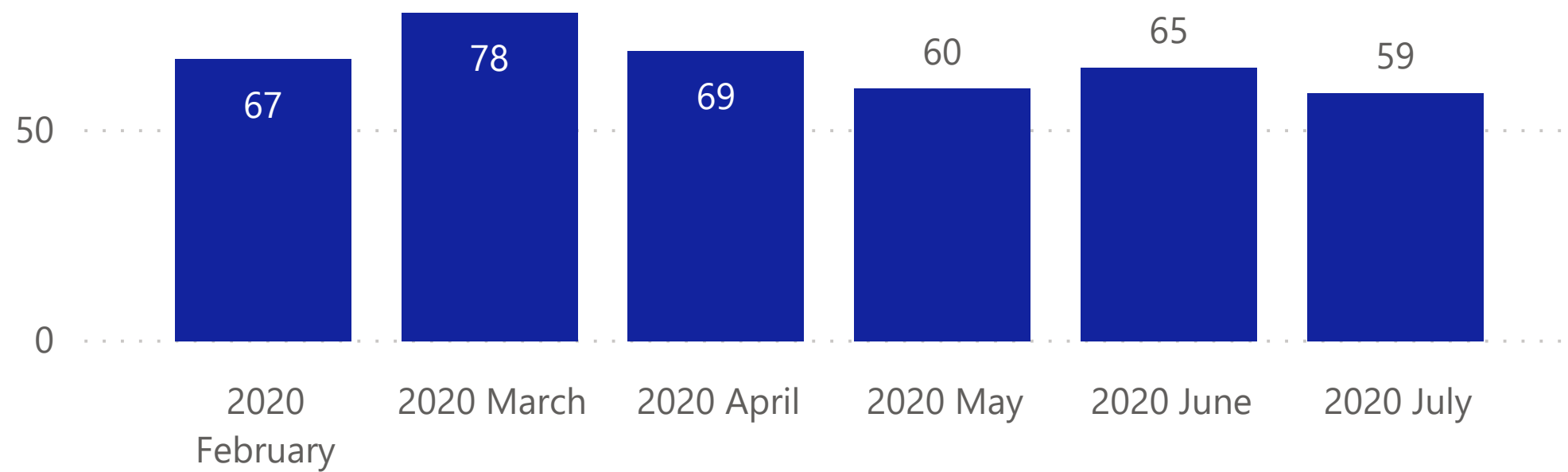


Police Incidents within the Safety Zone

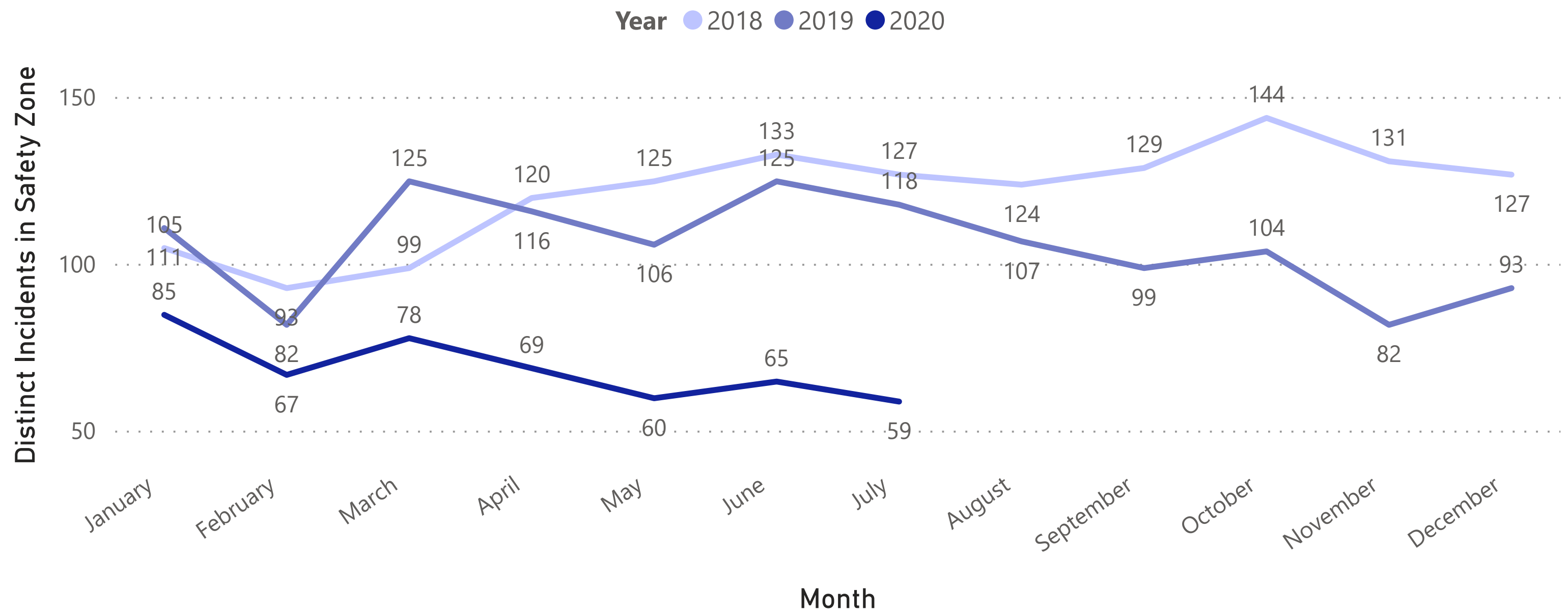
The data shown below is public police incident data from the Open Data Portal here: <https://data.sfgov.org/Public-Safety/Police-Department-Incident-Reports-2018-to-Present/wg3w-h783>. Incidents within the Safety Zone (shown at the right) are presented below.

Note: Data was last updated on 8/21/2020, and data is only shown through the last complete month. Counts for previous months may increase in future reporting, as additional incidents may be added to the database.

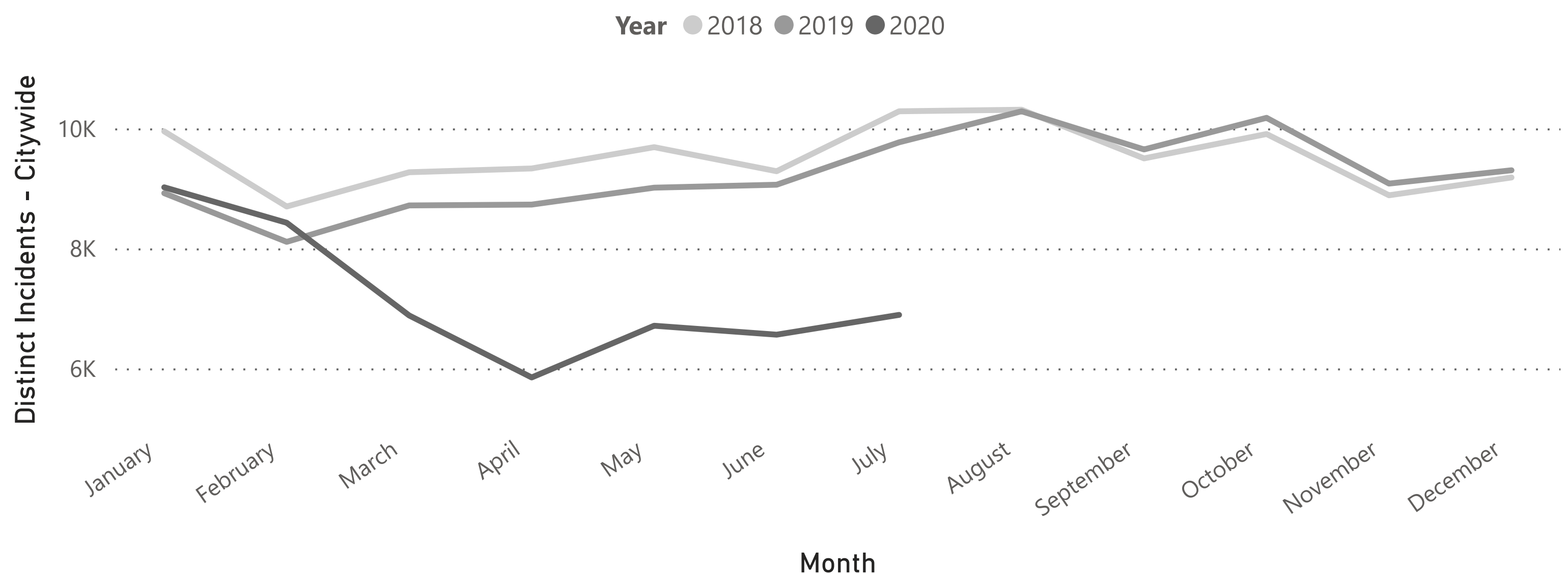
Distinct Incidents in Safety Zone in Last Six Months



Distinct Incidents in Safety Zone by Month and Year



Distinct Incidents - Citywide by Month and Year



Police Incidents in July 2020

Incident Category	Distinct Incidents in Safety Zone	Distinct Incidents - Citywide
Larceny Theft	19	2,050
Malicious Mischief	8	695
Burglary	7	745
Non-Criminal	5	524
Motor Vehicle Theft	4	750
Other Miscellaneous	4	518
Fraud	3	202
Missing Person	3	154
Disorderly Conduct	2	128
Lost Property	2	127
Other	2	102
Other Offenses	2	88
Recovered Vehicle	2	579
Robbery	2	184
Assault	1	494
Fire Report	1	14
Suicide	1	7
Traffic Violation Arrest	1	59
Warrant	1	207
Weapons Carrying Etc	1	26
Weapons Offense	1	61
		4
Arson		31
Case Closure		19
Courtesy Report		27
Drug Offense		118
Drug Violation		2
Embezzlement		7
Family Offense		15
Forgery And Counterfeiting		29
Homicide		1
Miscellaneous Investigation		112
Offences Against The Family And Children		181
Rape		2
Sex Offense		23
Stolen Property		28
Suspicious		1
Suspicious Occ		178
Traffic Collision		18
Vandalism		30
Vehicle Impounded		5
Vehicle Misplaced		4
Total	59	6,909



Additional notes: Data provided are distinct incident report counts for the timeframe and geography requested, as aggregated through the publically available incident reports dataset housed by DataSF (link below.) This dataset applies a geo-anonymization technique that places all incidents at a nearest intersection, therefore additional incidents from up to 1 block outside of the noted geographic boundaries may be included in this data. Certain confidential incident reports (for example, restraining order violations, child abuse, and others) may not be included in the data set to protect victims from re-identification. Juvenile data is not included in this dataset per W&I Code Sec 827. Further dataset documentation can be found here: <https://bit.ly/2x7Ta2P>

Data Source: <https://data.sfgov.org/Public-Safety/Police-Department-Incident-Reports-2018-to-Present/wg3w-h783>