

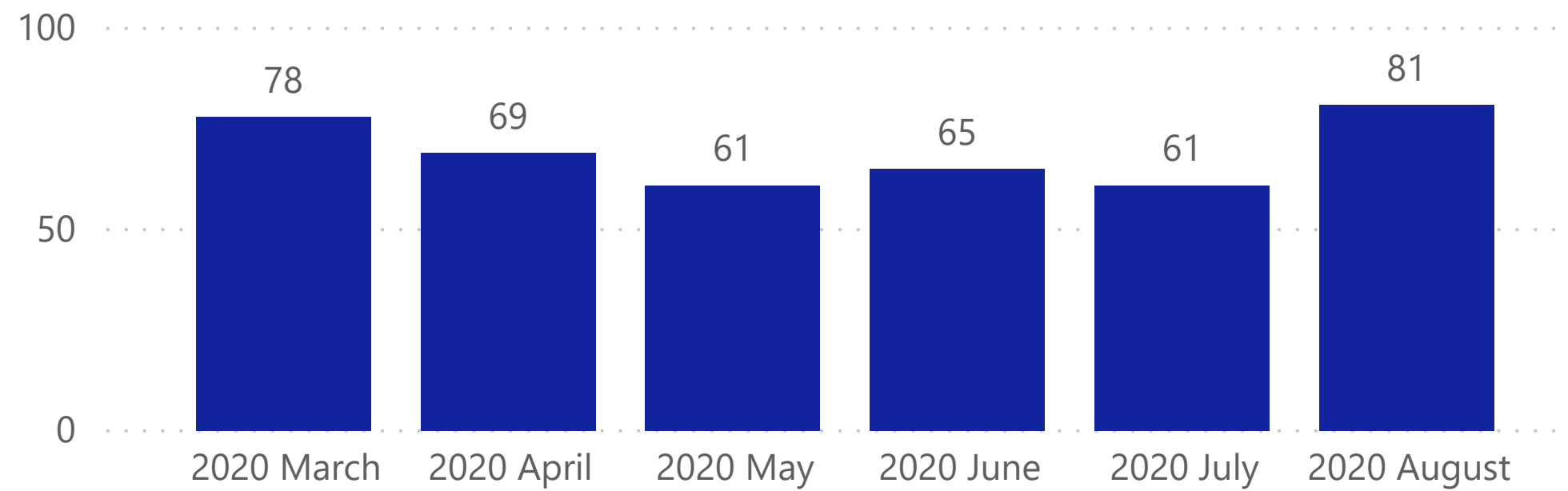
## Police Incidents within the Safety Zone

The data shown below is public police incident data from the Open Data Portal here: <https://data.sfgov.org/Public-Safety/Police-Department-Incident-Reports-2018-to-Present/wg3w-h783>. Incidents within the Safety Zone (shown at the right) are presented below.

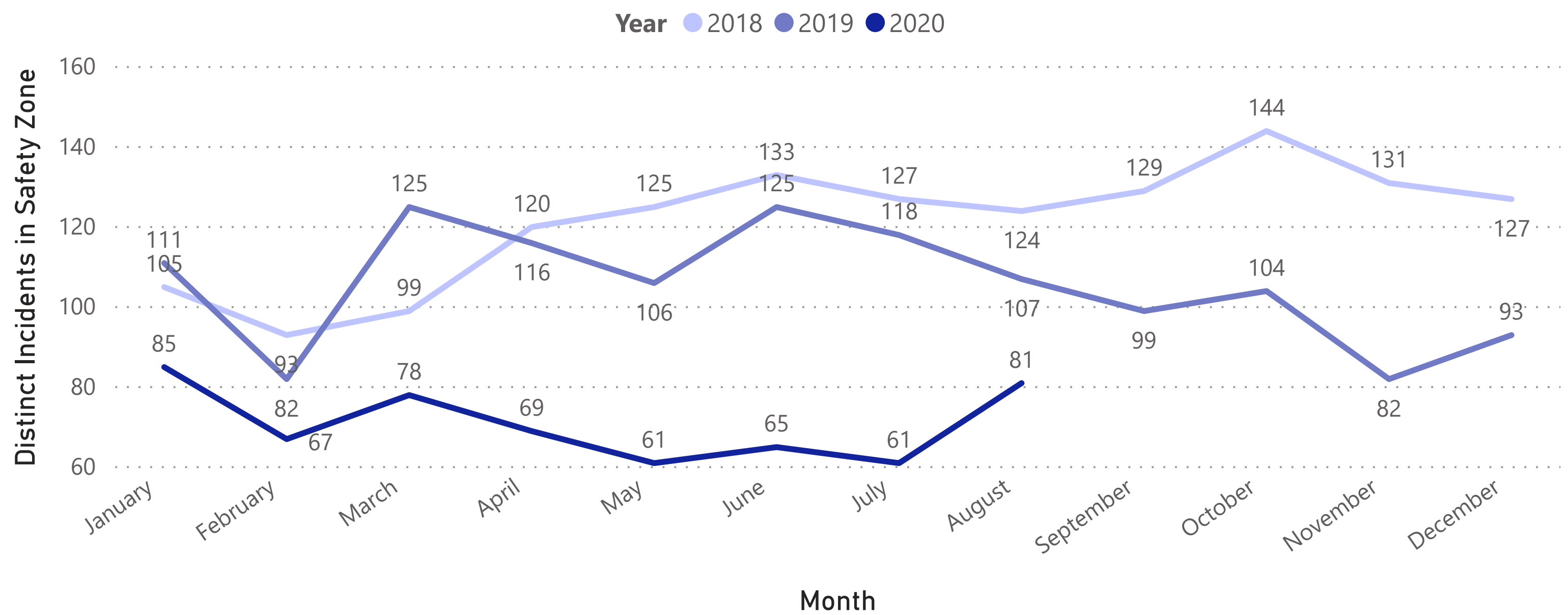
Note: Data was last updated on 9/18/2020, and data is only shown through the last complete month. Counts for previous months may increase in future reporting, as additional incidents may be added to the database.



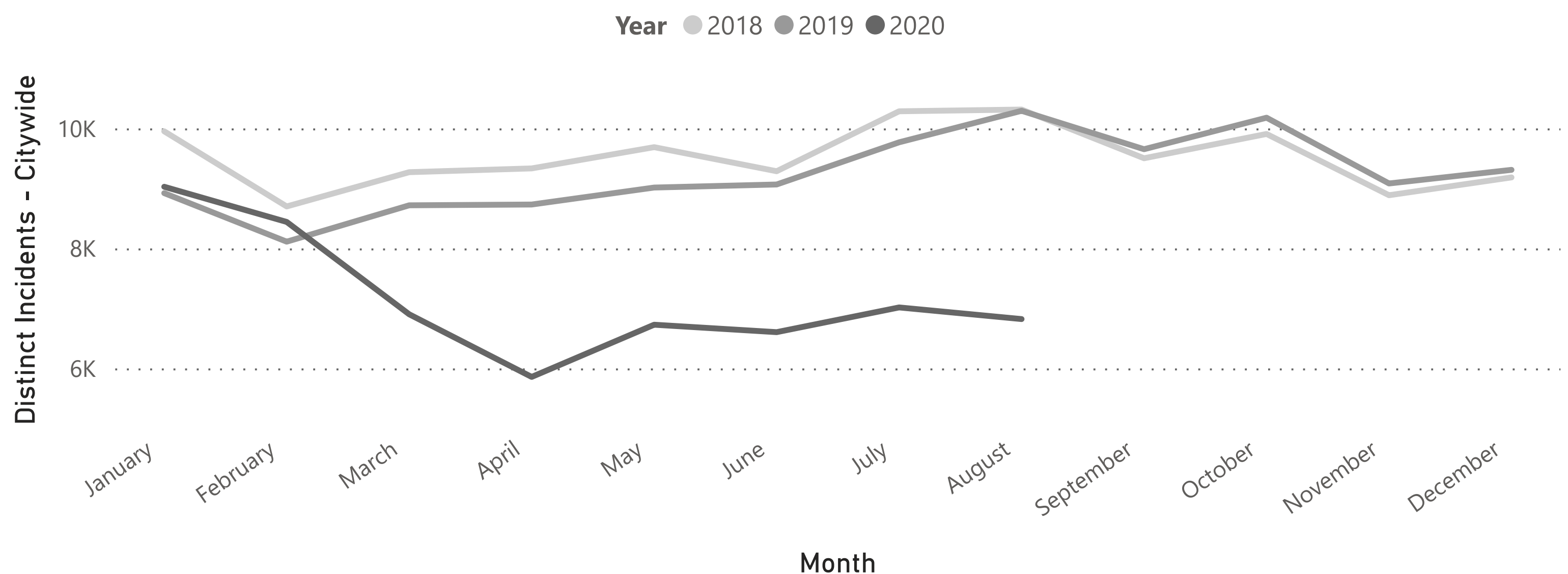
### Distinct Incidents in Safety Zone in Last Six Months



### Distinct Incidents in Safety Zone by Month and Year



### Distinct Incidents - Citywide by Month and Year



## Police Incidents in August 2020

Incident Category	Distinct Incidents in Safety Zone	Distinct Incidents - Citywide
Larceny Theft	32	2,185
Burglary	10	635
Assault	8	460
Malicious Mischief	7	710
Non-Criminal	7	532
Other Miscellaneous	6	524
Fraud	5	191
Motor Vehicle Theft	5	615
Lost Property	2	136
Missing Person	2	161
Other	2	109
Recovered Vehicle	2	538
Suspicious Occ	2	185
Disorderly Conduct	1	121
Embezzlement	1	2
Fire Report	1	23
Forgery And Counterfeiting	1	24
Offences Against The Family And Children	1	179
Stolen Property	1	46
		12
Arson		44
Case Closure		16
Courtesy Report		28
Drug Offense		118
Drug Violation		2
Family Offense		8
Human Trafficking (A), Commercial Sex Acts		1
Miscellaneous Investigation		85
Motor Vehicle Theft?		2
Other Offenses		90
Rape		3
Robbery		180
Sex Offense		20
Suicide		1
Suspicious		2
Traffic Collision		21
Traffic Violation Arrest		77
Vandalism		33
Vehicle Impounded		3
Vehicle Misplaced		2
Warrant		213
Weapons Carrying Etc		32
Weapons Offense		61
<b>Total</b>	<b>81</b>	<b>6,839</b>



**Additional notes:** Data provided are distinct incident report counts for the timeframe and geography requested, as aggregated through the publically available incident reports dataset housed by DataSF (link below.) This dataset applies a geo-anonymization technique that places all incidents at a nearest intersection, therefore additional incidents from up to 1 block outside of the noted geographic boundaries may be included in this data. Certain confidential incident reports (for example, restraining order violations, child abuse, and others) may not be included in the data set to protect victims from re-identification. Juvenile data is not included in this dataset per W&I Code Sec 827. Further dataset documentation can be found here: <https://bit.ly/2x7Ta2P>

Data Source: <https://data.sfgov.org/Public-Safety/Police-Department-Incident-Reports-2018-to-Present/wg3w-h783>