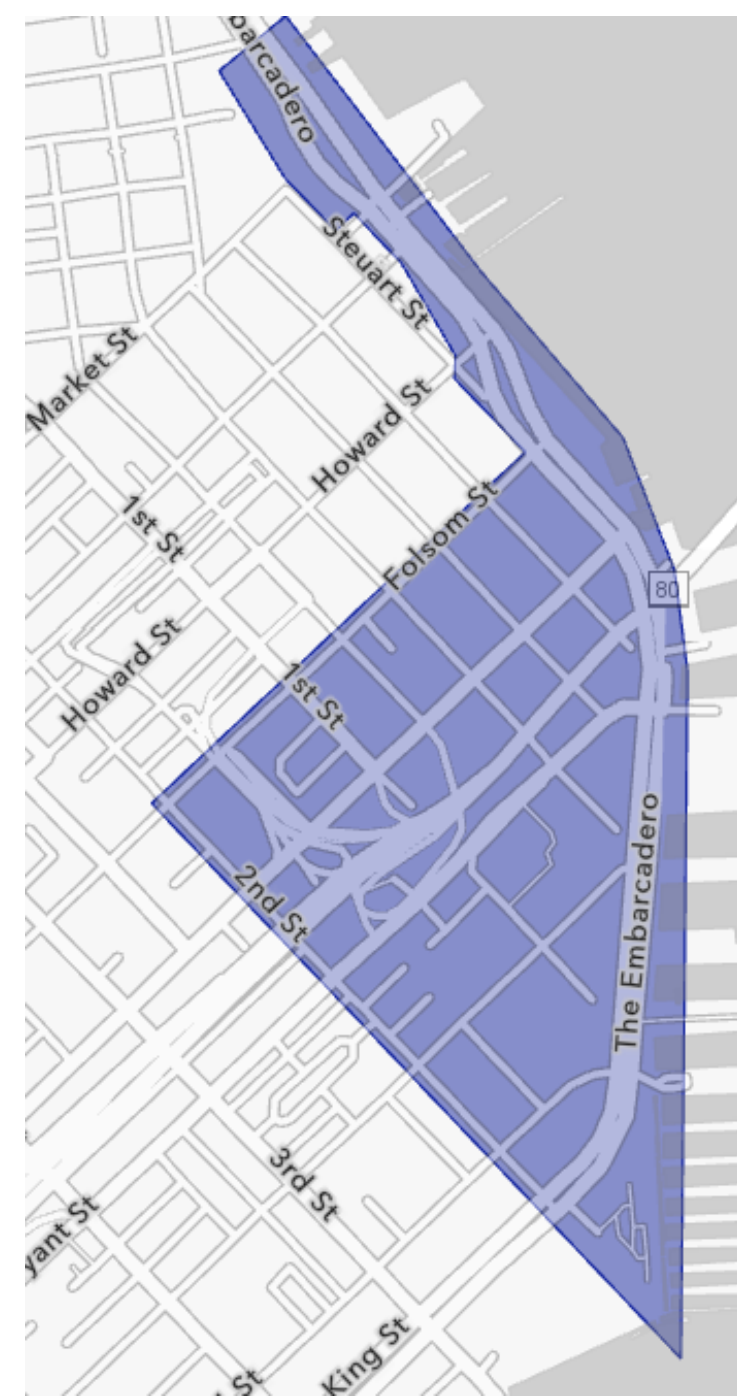


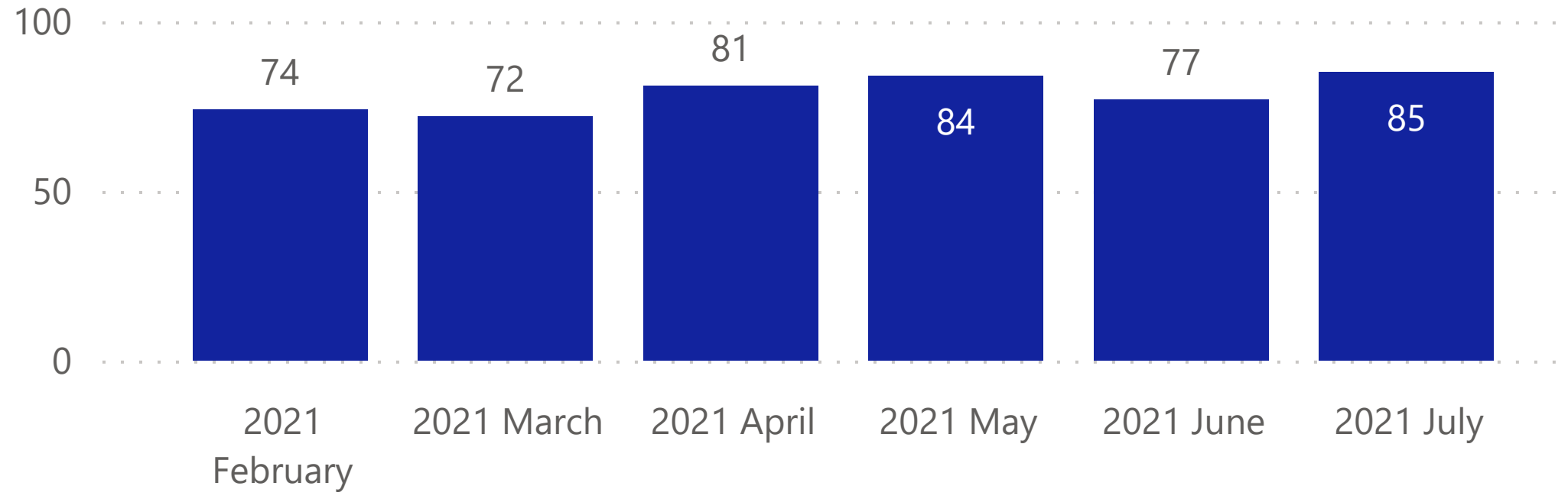
Police Incidents within the Safety Zone

The data shown below is public police incident data from the Open Data Portal here: <https://data.sfgov.org/Public-Safety/Police-Department-Incident-Reports-2018-to-Present/wg3w-h783>. Incidents within the Safety Zone (shown at the right) are presented below.

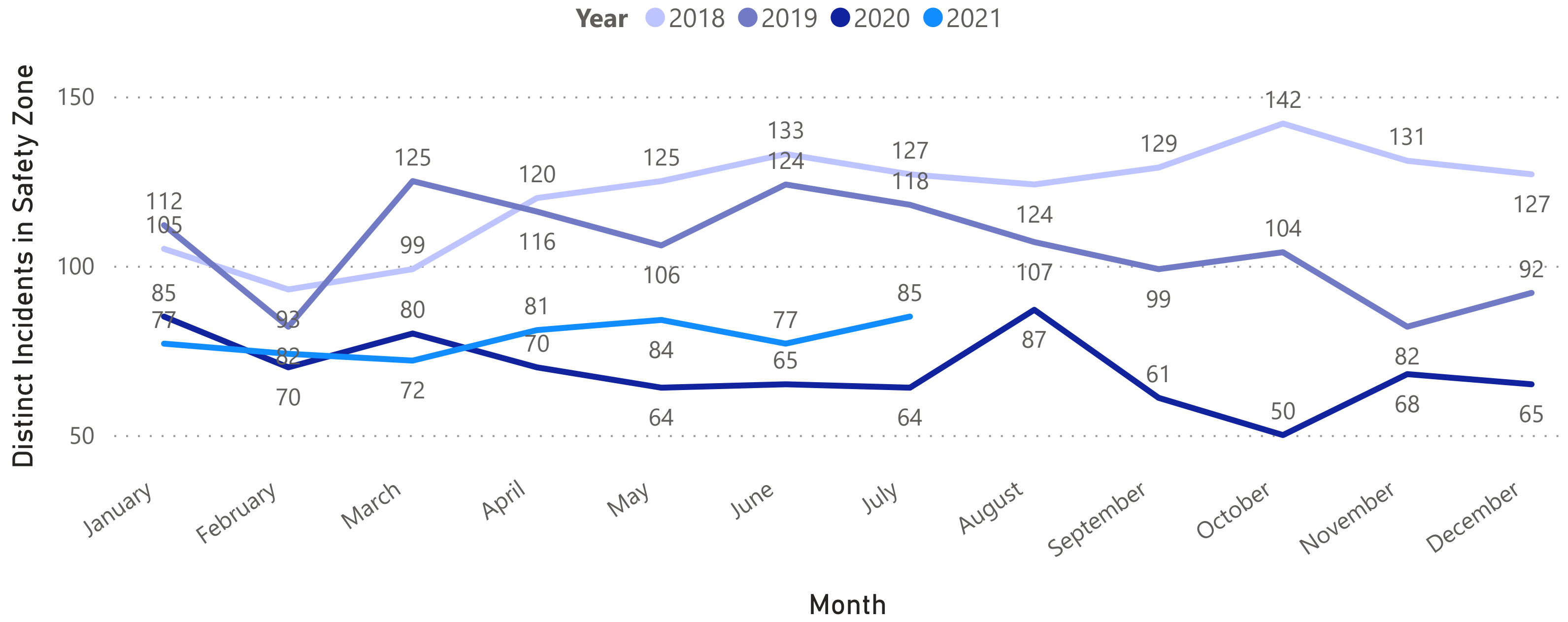
Note: Data was last updated on 8/20/2021, and data is only shown through the last complete month. Counts for previous months may increase in future reporting, as additional incidents may be added to the database.



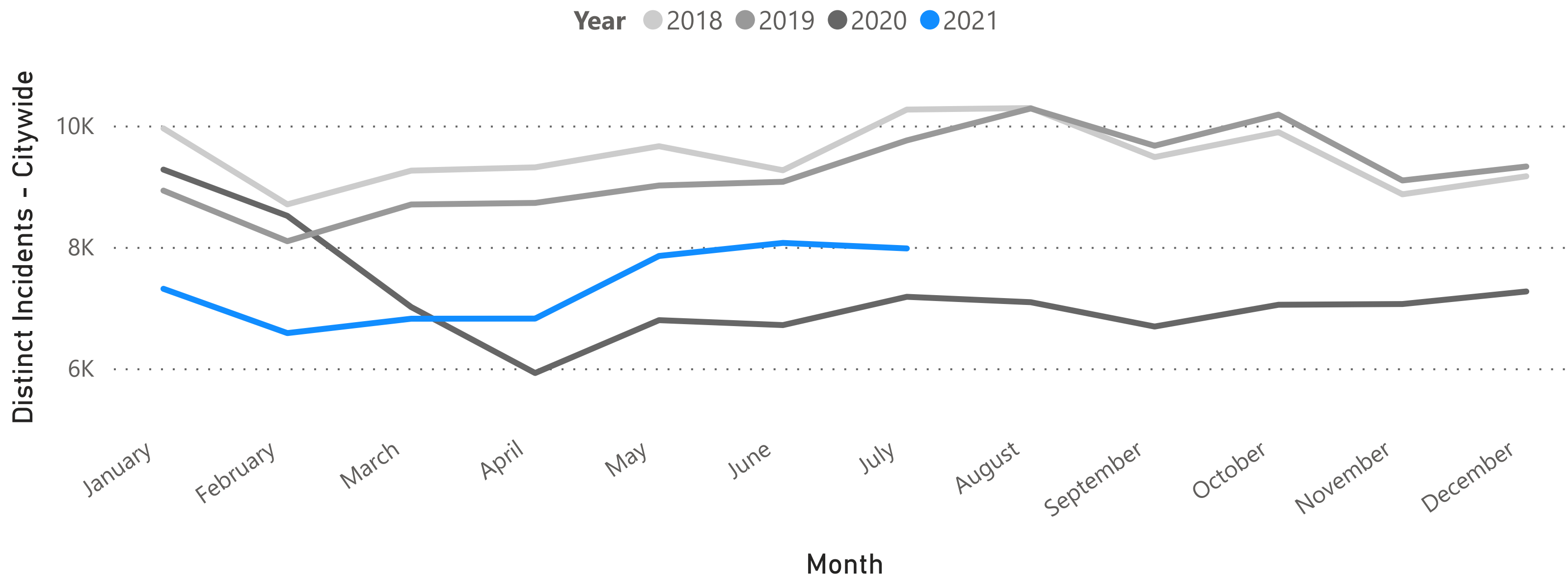
Distinct Incidents in Safety Zone in Last Six Months



Distinct Incidents in Safety Zone by Month and Year

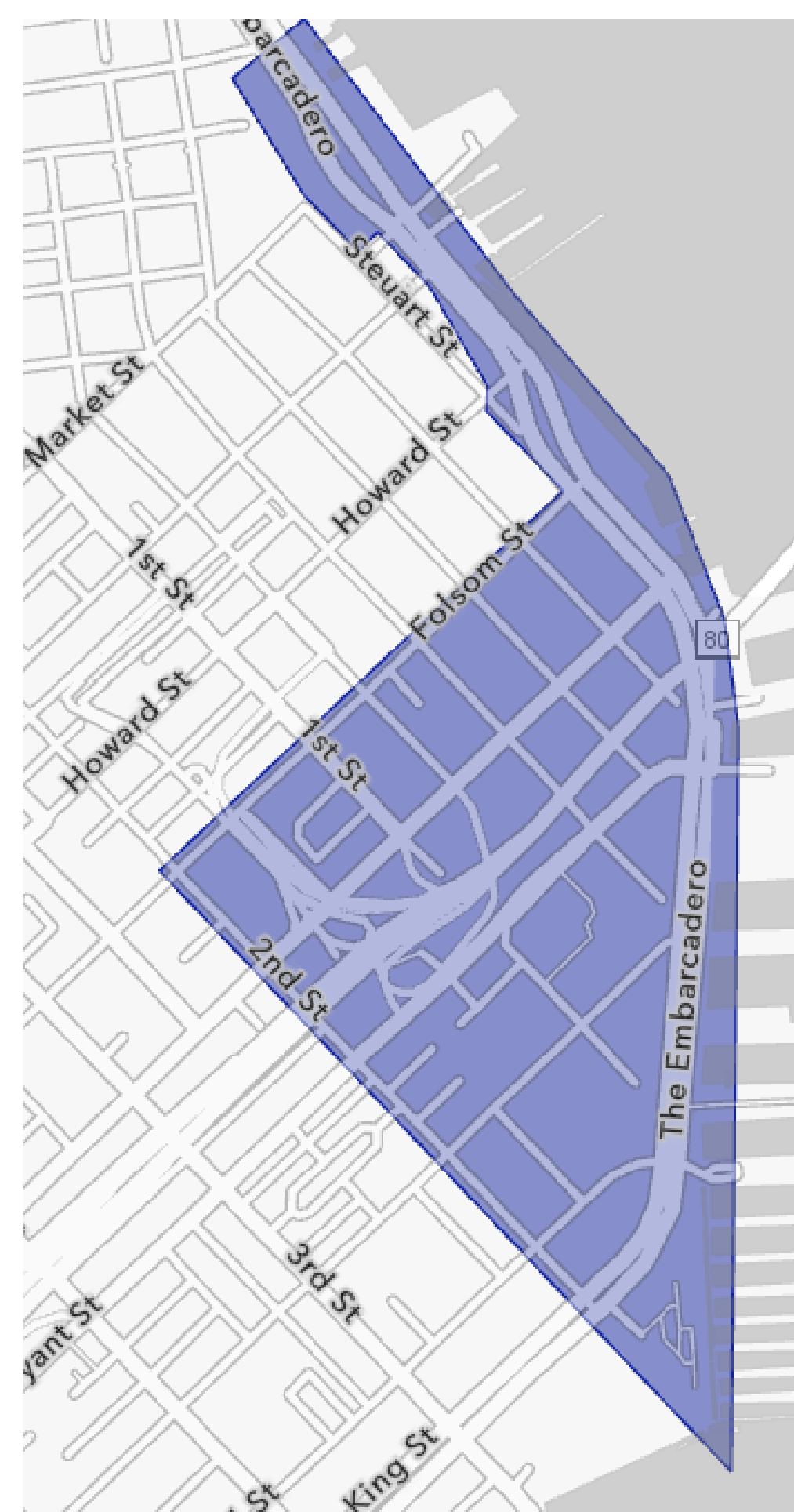


Distinct Incidents - Citywide by Month and Year



Police Incidents in July 2021

Incident Category	Distinct Incidents in Safety Zone	Distinct Incidents - Citywide
Larceny Theft	28	2,942
Burglary	10	651
Assault	7	593
Motor Vehicle Theft	7	611
Lost Property	5	251
Malicious Mischief	5	829
Non-Criminal	5	634
Other Miscellaneous	5	649
Recovered Vehicle	4	418
Disorderly Conduct	3	147
Offences Against The Family And Children	3	139
Other	3	90
Suspicious Occ	3	225
Missing Person	2	148
Warrant	2	188
	1	10
Case Closure	1	33
Drug Offense	1	105
Forgery And Counterfeiting	1	19
Miscellaneous Investigation	1	116
Arson		32
Courtesy Report		24
Drug Violation		3
Embezzlement		3
Fire Report		28
Fraud		180
Gambling		1
Human Trafficking (A), Commercial Sex Acts		1
Liquor Laws		2
Motor Vehicle Theft?		1
Other Offenses		89
Prostitution		3
Rape		1
Robbery		151
Sex Offense		8
Stolen Property		39
Suicide		2
Traffic Collision		25
Traffic Violation Arrest		67
Vandalism		40
Vehicle Impounded		7
Vehicle Misplaced		4
Weapons Carrying Etc		39
Weapons Offense		87
Total	85	7,975



Additional notes: Data provided are distinct incident report counts for the timeframe and geography requested, as aggregated through the publically available incident reports dataset housed by DataSF (link below.) This dataset applies a geo-anonymization technique that places all incidents at a nearest intersection, therefore additional incidents from up to 1 block outside of the noted geographic boundaries may be included in this data. Certain confidential incident reports (for example, restraining order violations, child abuse, and others) may not be included in the data set to protect victims from re-identification. Juvenile data is not included in this dataset per W&I Code Sec 827. Further dataset documentation can be found here: <https://bit.ly/2x7Ta2P>

Data Source: <https://data.sfgov.org/Public-Safety/Police-Department-Incident-Reports-2018-to-Present/wg3w-h783>