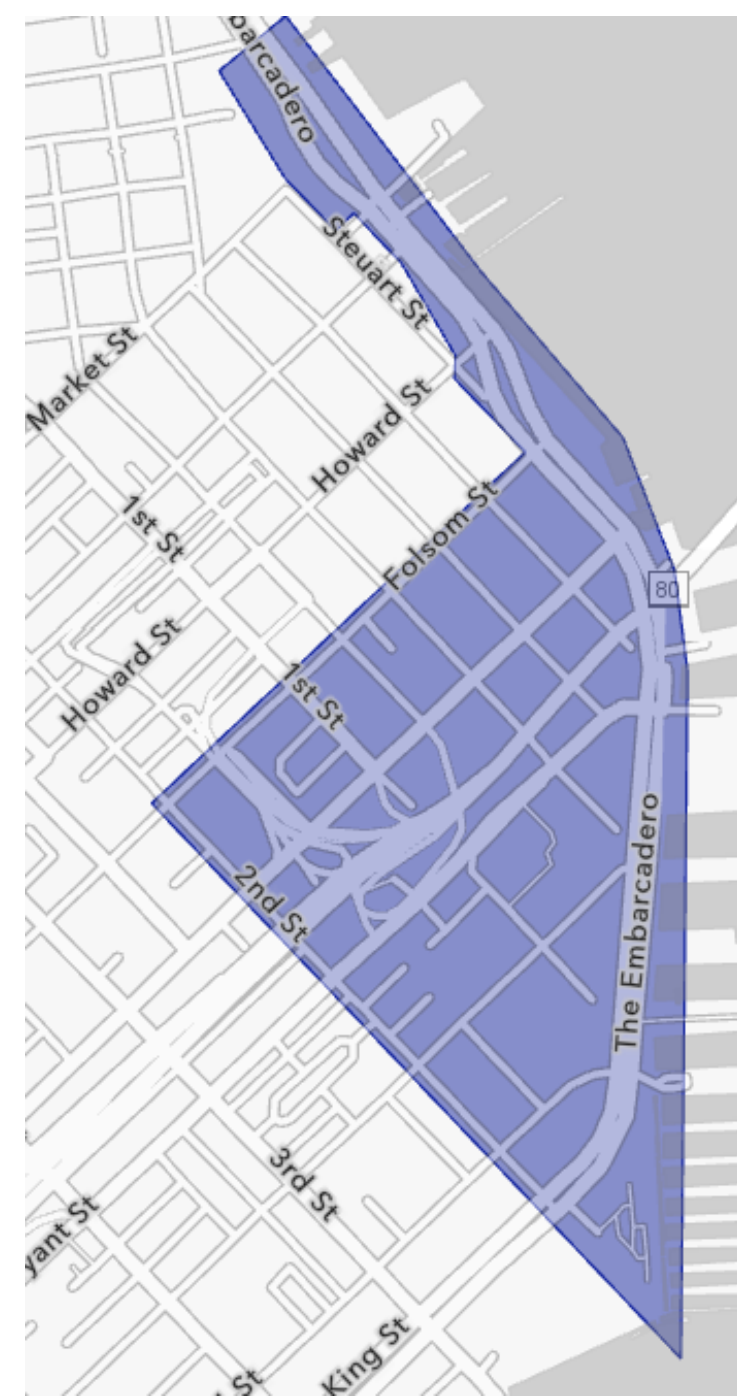


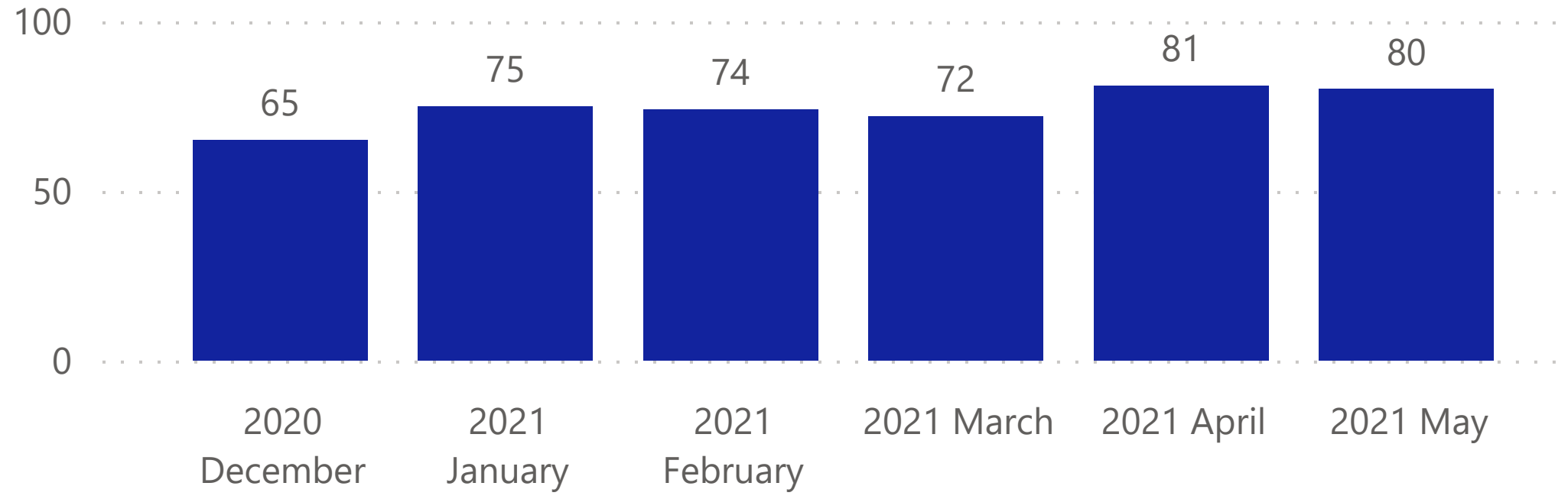
Police Incidents within the Safety Zone

The data shown below is public police incident data from the Open Data Portal here: <https://data.sfgov.org/Public-Safety/Police-Department-Incident-Reports-2018-to-Present/wg3w-h783>. Incidents within the Safety Zone (shown at the right) are presented below.

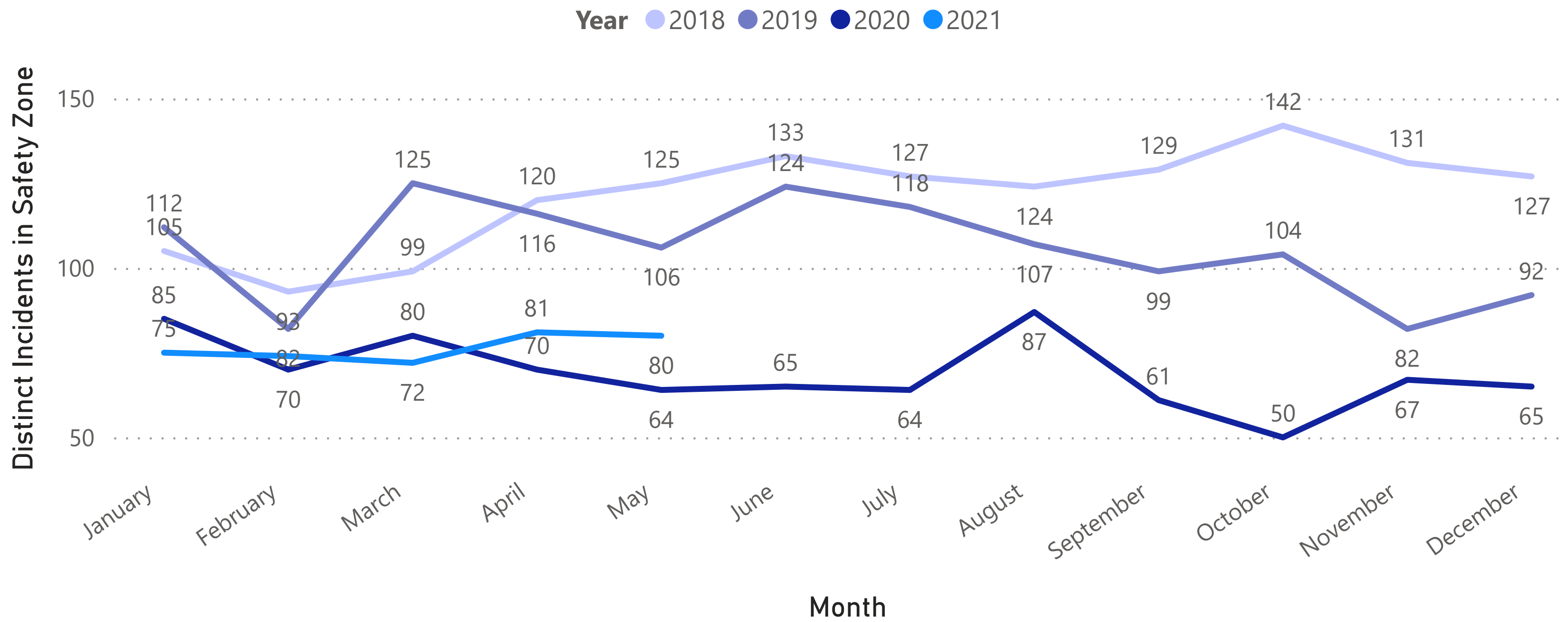
Note: Data was last updated on 6/18/2021, and data is only shown through the last complete month. Counts for previous months may increase in future reporting, as additional incidents may be added to the database.



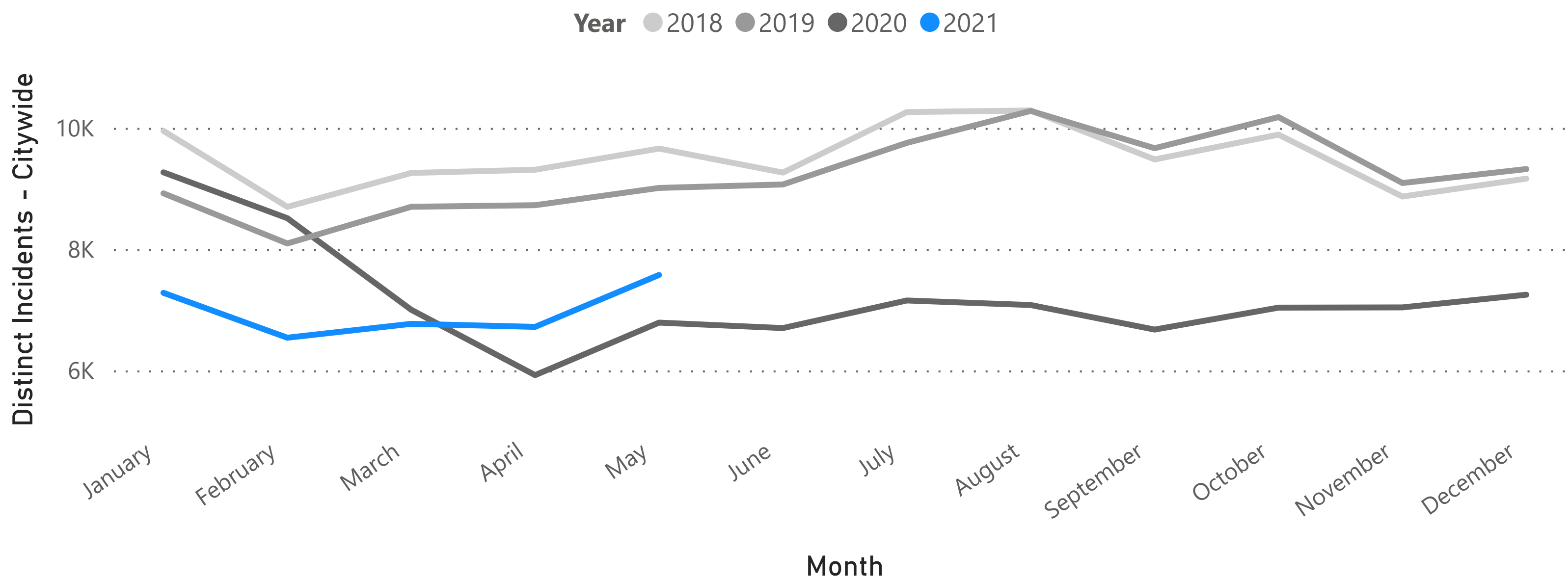
Distinct Incidents in Safety Zone in Last Six Months



Distinct Incidents in Safety Zone by Month and Year

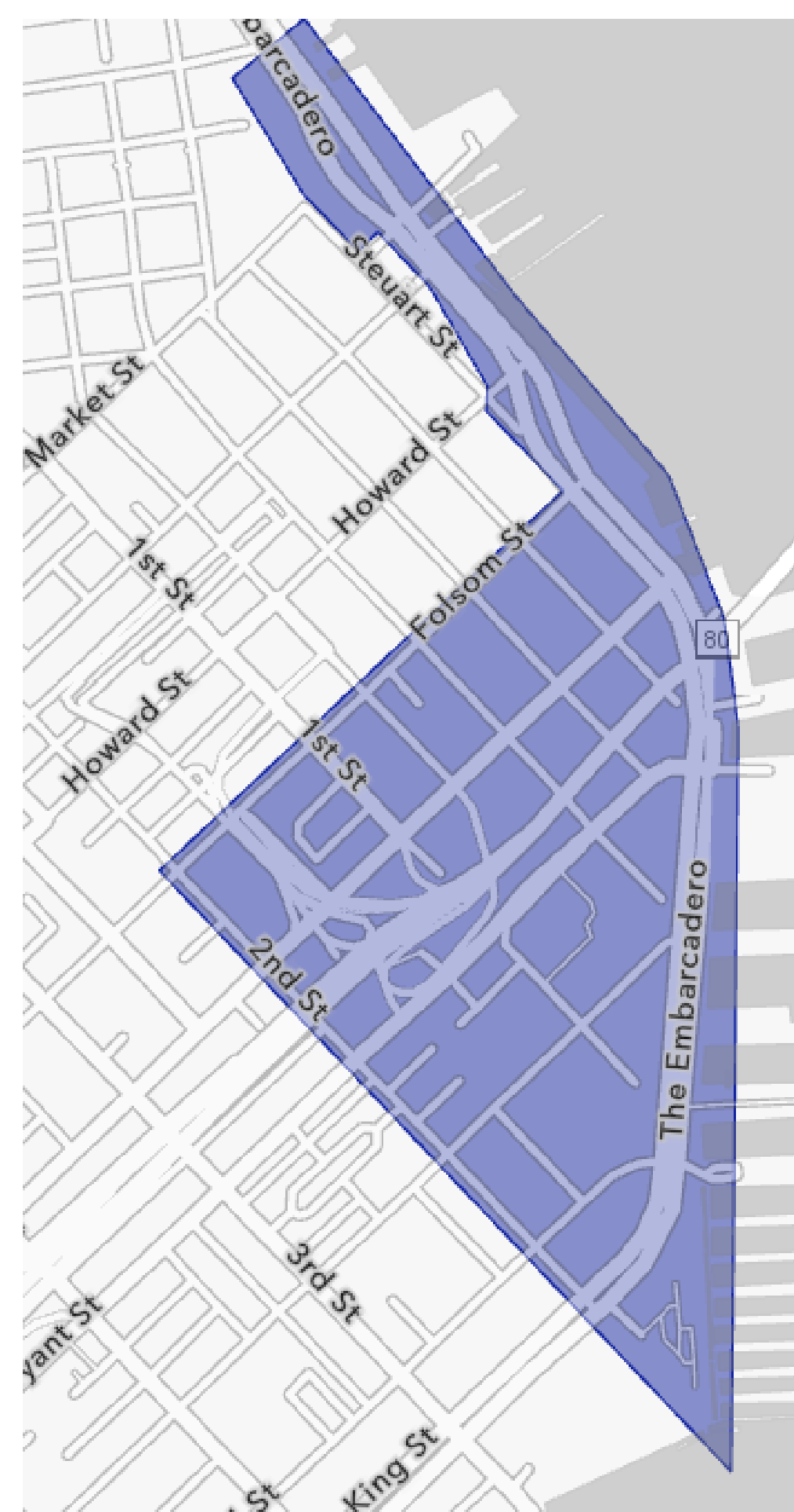


Distinct Incidents - Citywide by Month and Year



Police Incidents in May 2021

Incident Category	Distinct Incidents in Safety Zone	Distinct Incidents - Citywide
Larceny Theft	26	2,971
Malicious Mischief	14	795
Burglary	10	594
Non-Criminal	8	610
Motor Vehicle Theft	6	608
Other Miscellaneous	5	529
Assault	4	553
Suspicious Occ	4	195
Case Closure	3	24
Lost Property	3	173
Missing Person	2	119
Vandalism	2	29
	1	11
Disorderly Conduct	1	119
Fraud	1	166
Miscellaneous Investigation	1	98
Other	1	86
Recovered Vehicle	1	463
Stolen Property	1	31
Traffic Violation Arrest	1	54
Vehicle Impounded	1	2
Arson		27
Civil Sidewalks		3
Courtesy Report		21
Drug Offense		62
Drug Violation		4
Embezzlement		4
Fire Report		19
Forgery And Counterfeiting		26
Homicide		1
Liquor Laws		1
Offences Against The Family And Children		128
Other Offenses		75
Prostitution		1
Robbery		178
Sex Offense		8
Suicide		5
Suspicious		1
Traffic Collision		26
Vehicle Misplaced		4
Warrant		174
Weapons Carrying Etc		33
Weapons Offence		1
Weapons Offense		93
Total	80	7,575



Additional notes: Data provided are distinct incident report counts for the timeframe and geography requested, as aggregated through the publically available incident reports dataset housed by DataSF (link below.) This dataset applies a geo-anonymization technique that places all incidents at a nearest intersection, therefore additional incidents from up to 1 block outside of the noted geographic boundaries may be included in this data. Certain confidential incident reports (for example, restraining order violations, child abuse, and others) may not be included in the data set to protect victims from re-identification. Juvenile data is not included in this dataset per W&I Code Sec 827. Further dataset documentation can be found here: <https://bit.ly/2x7Ta2P>

Data Source: <https://data.sfgov.org/Public-Safety/Police-Department-Incident-Reports-2018-to-Present/wg3w-h783>