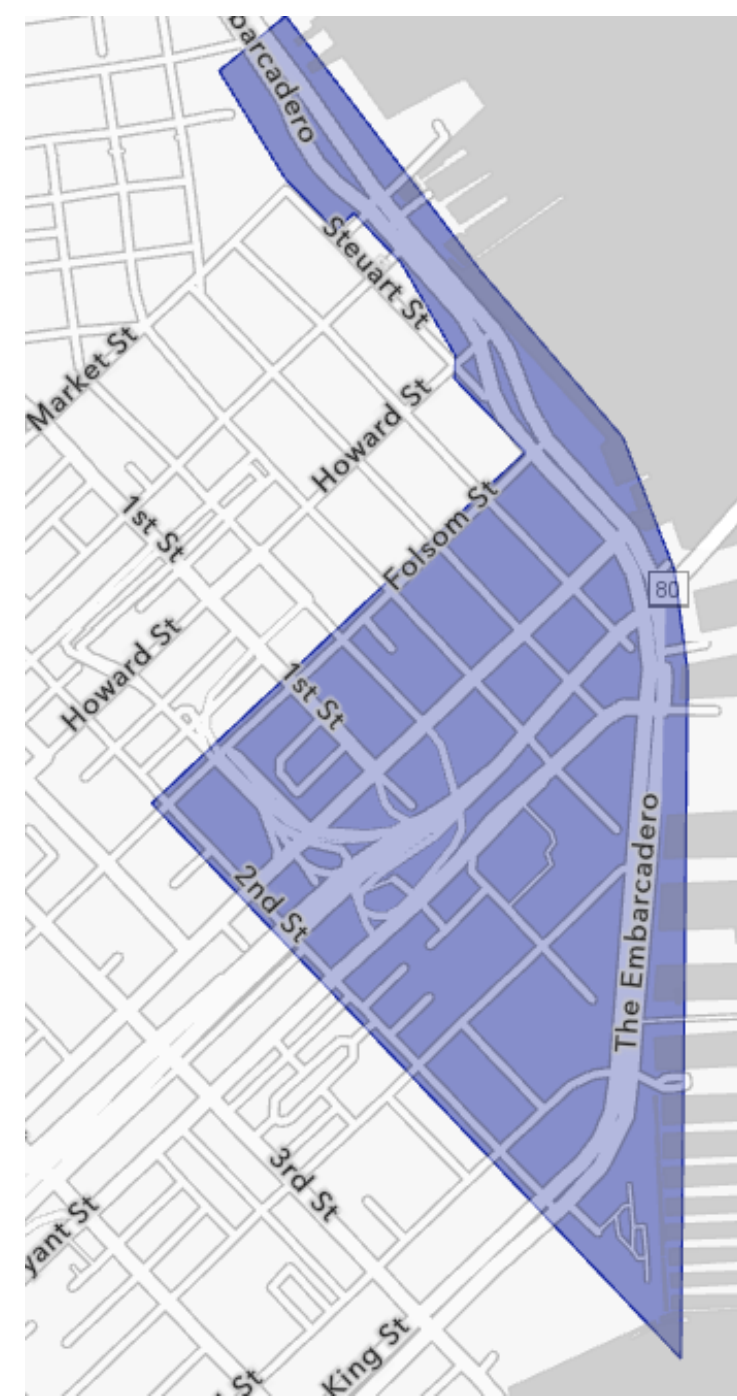
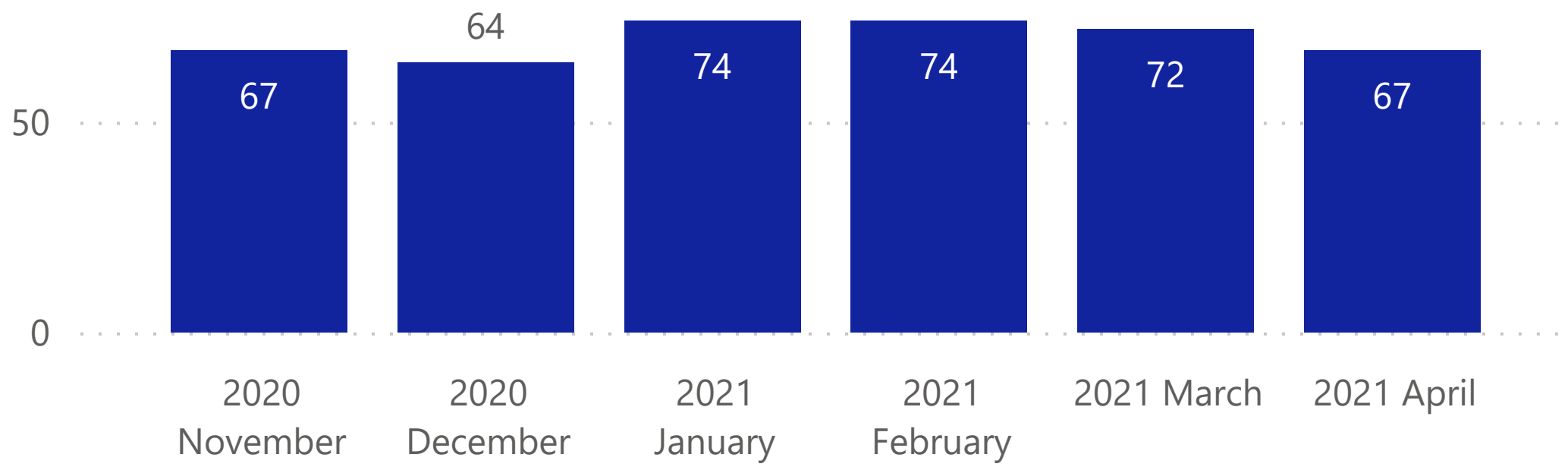


Police Incidents within the Safety Zone

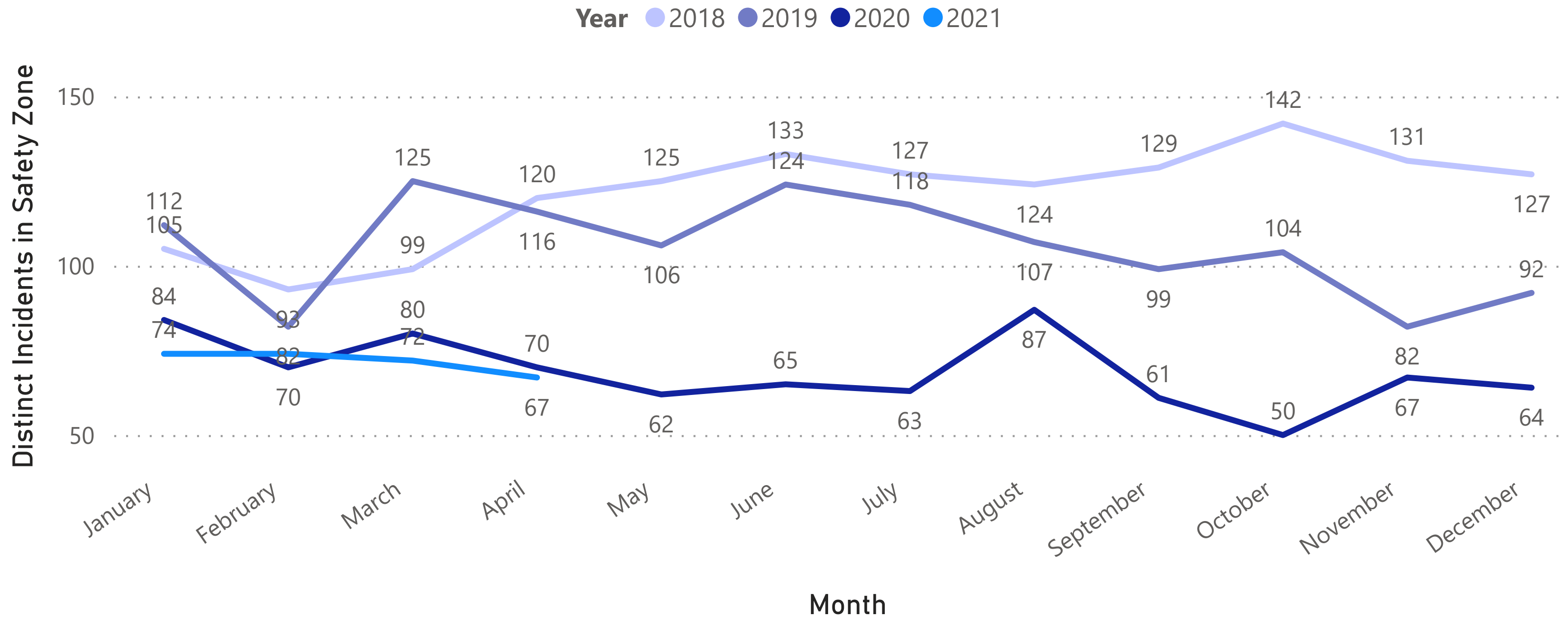
The data shown below is public police incident data from the Open Data Portal here: <https://data.sfgov.org/Public-Safety/Police-Department-Incident-Reports-2018-to-Present/wg3w-h783>. Incidents within the Safety Zone (shown at the right) are presented below.

Note: Data was last updated on 5/14/2021, and data is only shown through the last complete month. Counts for previous months may increase in future reporting, as additional incidents may be added to the database.

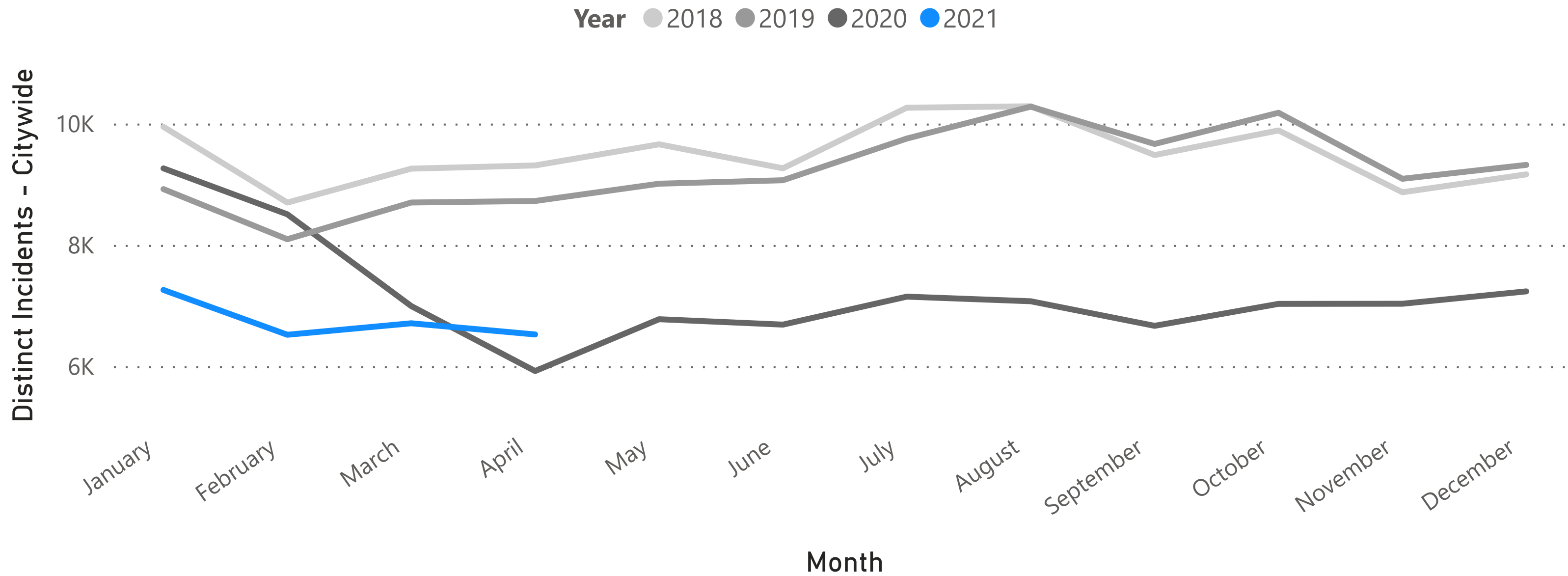
Distinct Incidents in Safety Zone in Last Six Months



Distinct Incidents in Safety Zone by Month and Year

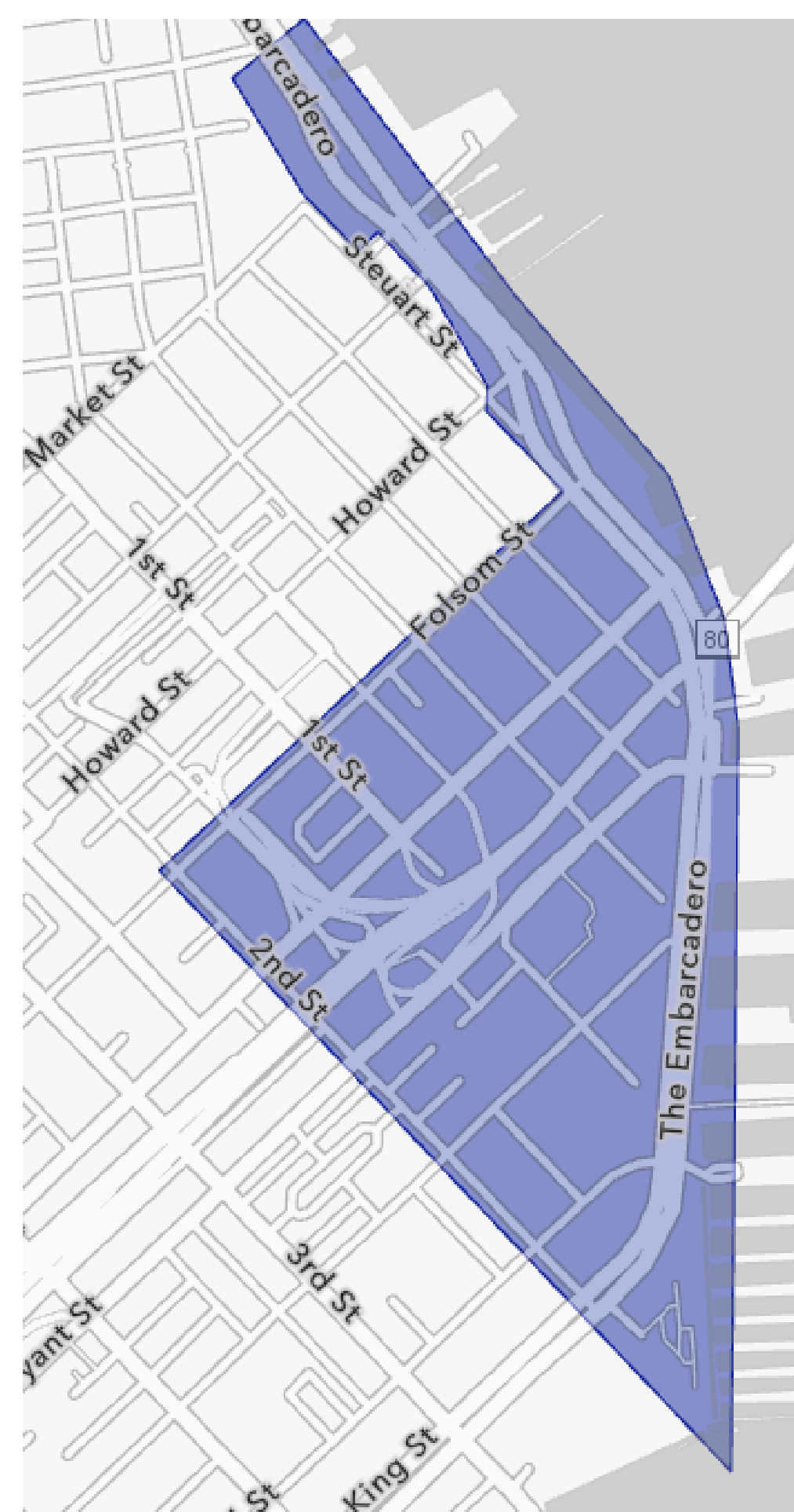


Distinct Incidents - Citywide by Month and Year



Police Incidents in April 2021

Incident Category	Distinct Incidents in Safety Zone	Distinct Incidents - Citywide
Burglary	13	552
Larceny Theft	13	2,140
Other Miscellaneous	9	530
Malicious Mischief	8	693
Non-Criminal	8	563
Assault	6	492
Suspicious Occ	5	205
Fraud	4	170
Motor Vehicle Theft	3	532
Arson	2	33
Lost Property	2	143
Other	2	86
Stolen Property	2	44
Case Closure	1	15
Drug Offense	1	115
Miscellaneous Investigation	1	99
Robbery	1	154
Warrant	1	200
		16
Civil Sidewalks		2
Courtesy Report		15
Disorderly Conduct		133
Drug Violation		2
Embezzlement		4
Fire Report		6
Forgery And Counterfeiting		11
Human Trafficking (A), Commercial Sex Acts		1
Human Trafficking, Commercial Sex Acts		1
Missing Person		126
Offences Against The Family And Children		147
Other Offenses		78
Prostitution		3
Rape		1
Recovered Vehicle		432
Sex Offense		11
Suicide		5
Traffic Collision		33
Traffic Violation Arrest		85
Vandalism		22
Vehicle Impounded		6
Vehicle Misplaced		5
Weapons Carrying Etc		36
Weapons Offense		70
Total	67	6,525



Additional notes: Data provided are distinct incident report counts for the timeframe and geography requested, as aggregated through the publically available incident reports dataset housed by DataSF (link below.) This dataset applies a geo-anonymization technique that places all incidents at a nearest intersection, therefore additional incidents from up to 1 block outside of the noted geographic boundaries may be included in this data. Certain confidential incident reports (for example, restraining order violations, child abuse, and others) may not be included in the data set to protect victims from re-identification. Juvenile data is not included in this dataset per W&I Code Sec 827. Further dataset documentation can be found here: <https://bit.ly/2x7Ta2P>

Data Source: <https://data.sfgov.org/Public-Safety/Police-Department-Incident-Reports-2018-to-Present/wg3w-h783>