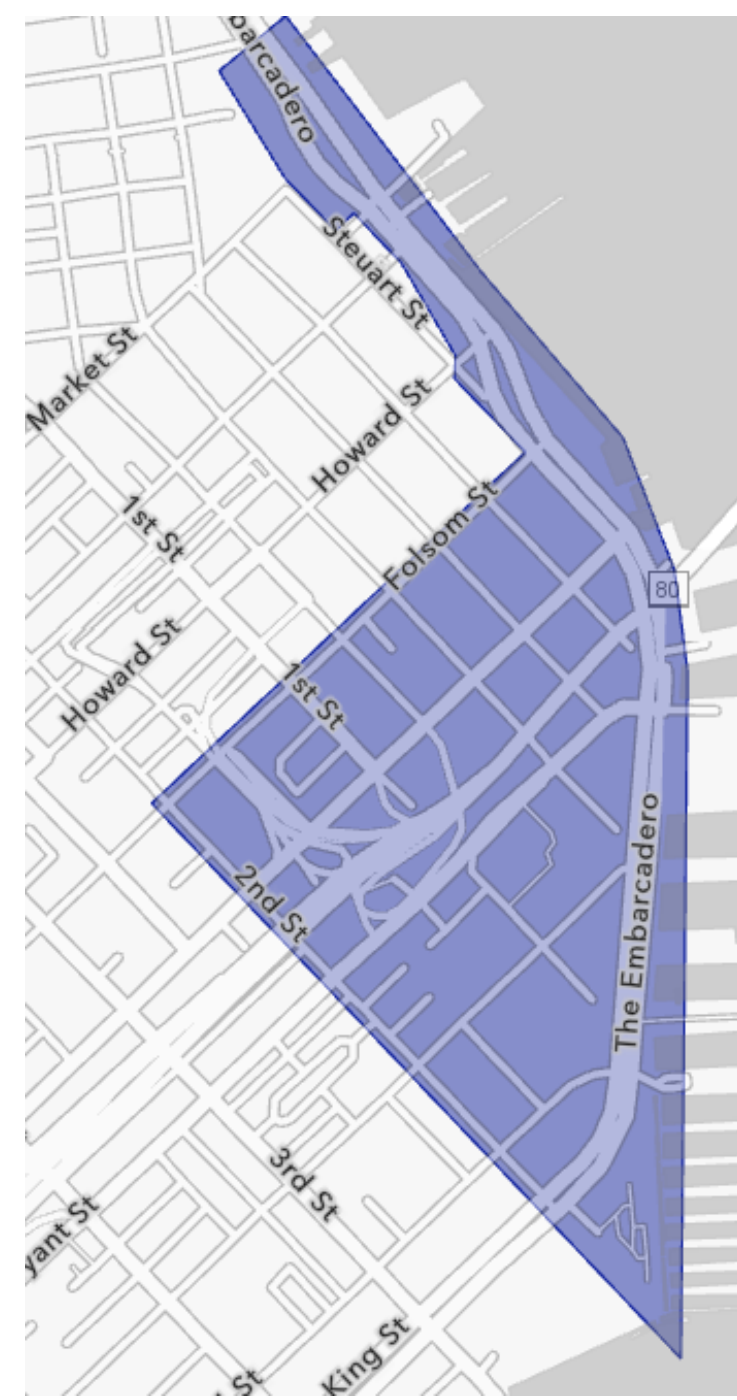
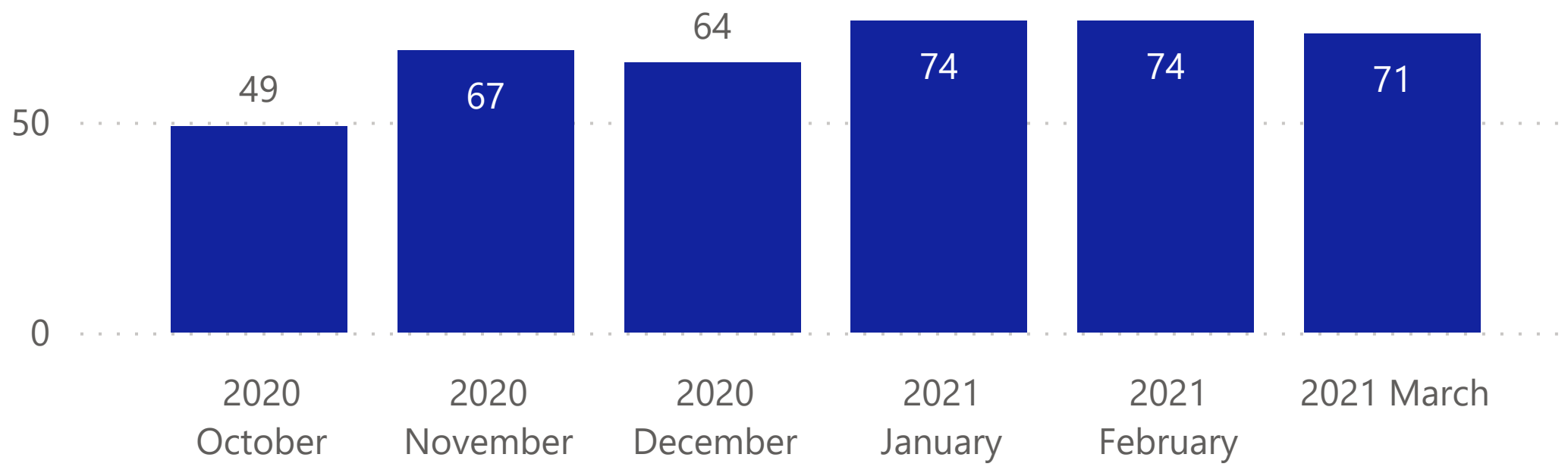


# Police Incidents within the Safety Zone

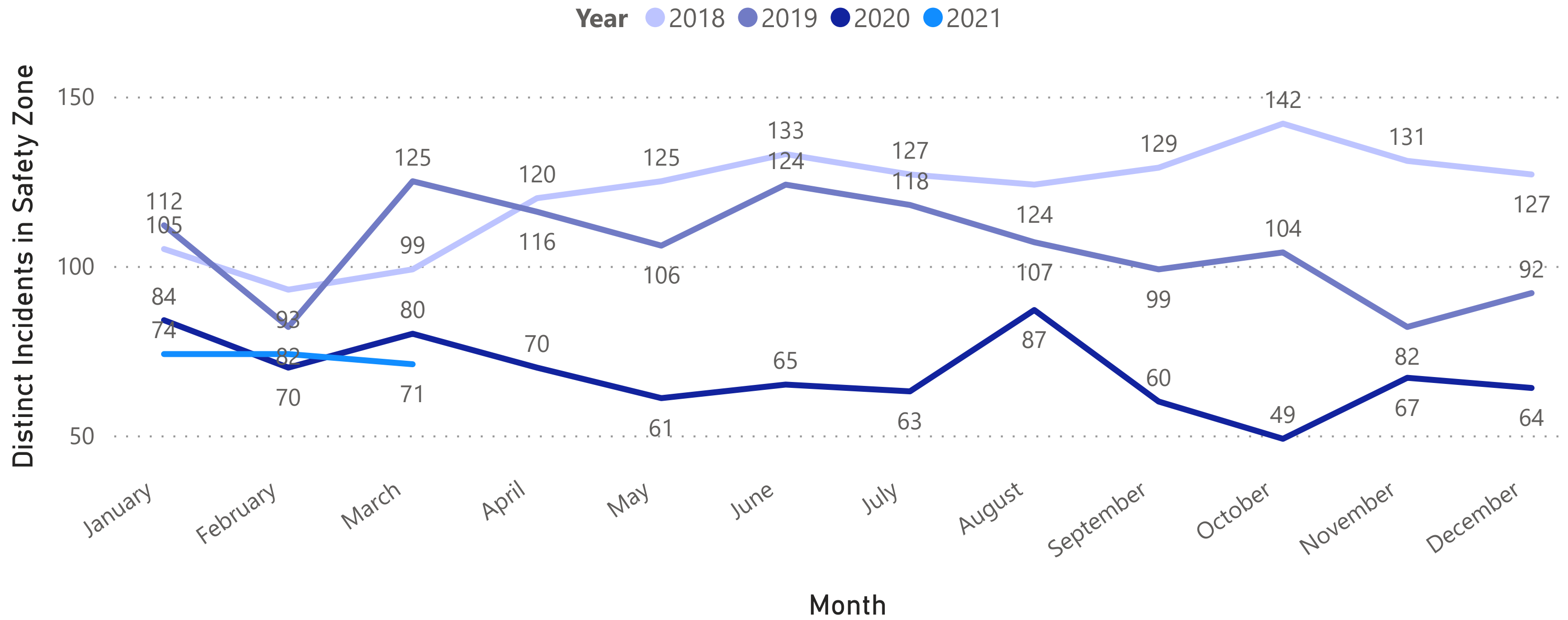
The data shown below is public police incident data from the Open Data Portal here: <https://data.sfgov.org/Public-Safety/Police-Department-Incident-Reports-2018-to-Present/wg3w-h783>. Incidents within the Safety Zone (shown at the right) are presented below.

Note: Data was last updated on 4/16/2021, and data is only shown through the last complete month. Counts for previous months may increase in future reporting, as additional incidents may be added to the database.

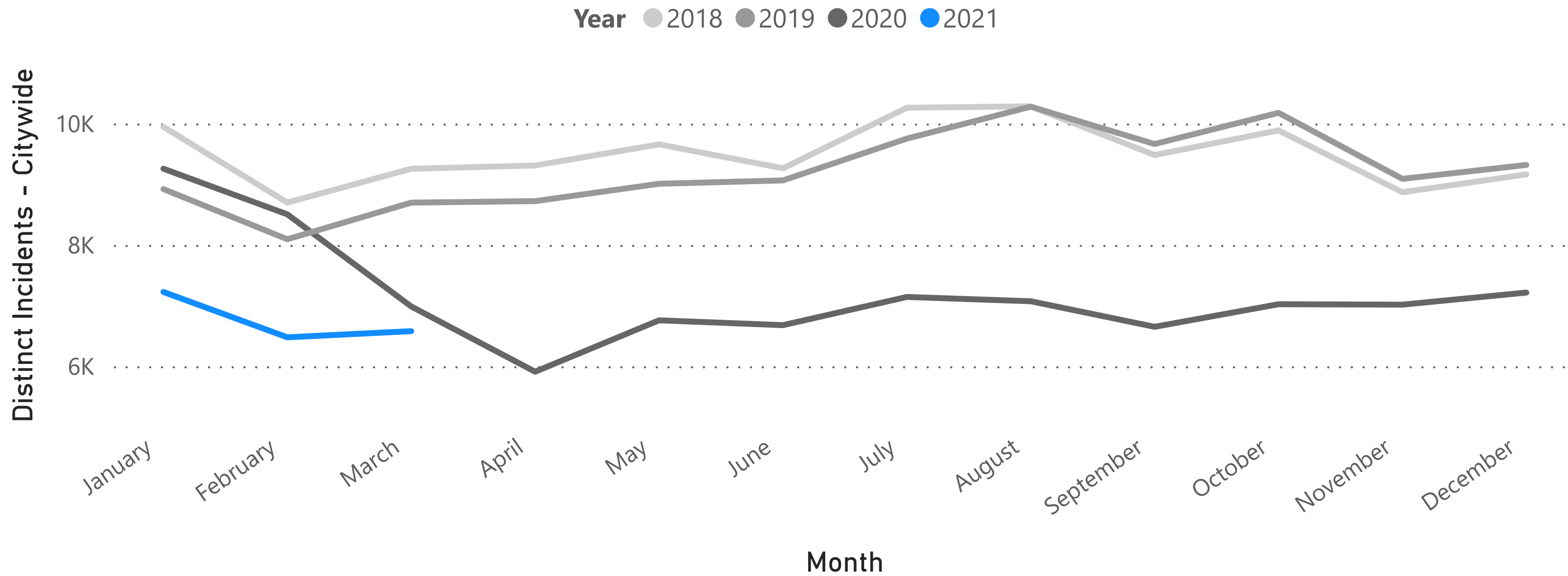
## Distinct Incidents in Safety Zone in Last Six Months



## Distinct Incidents in Safety Zone by Month and Year

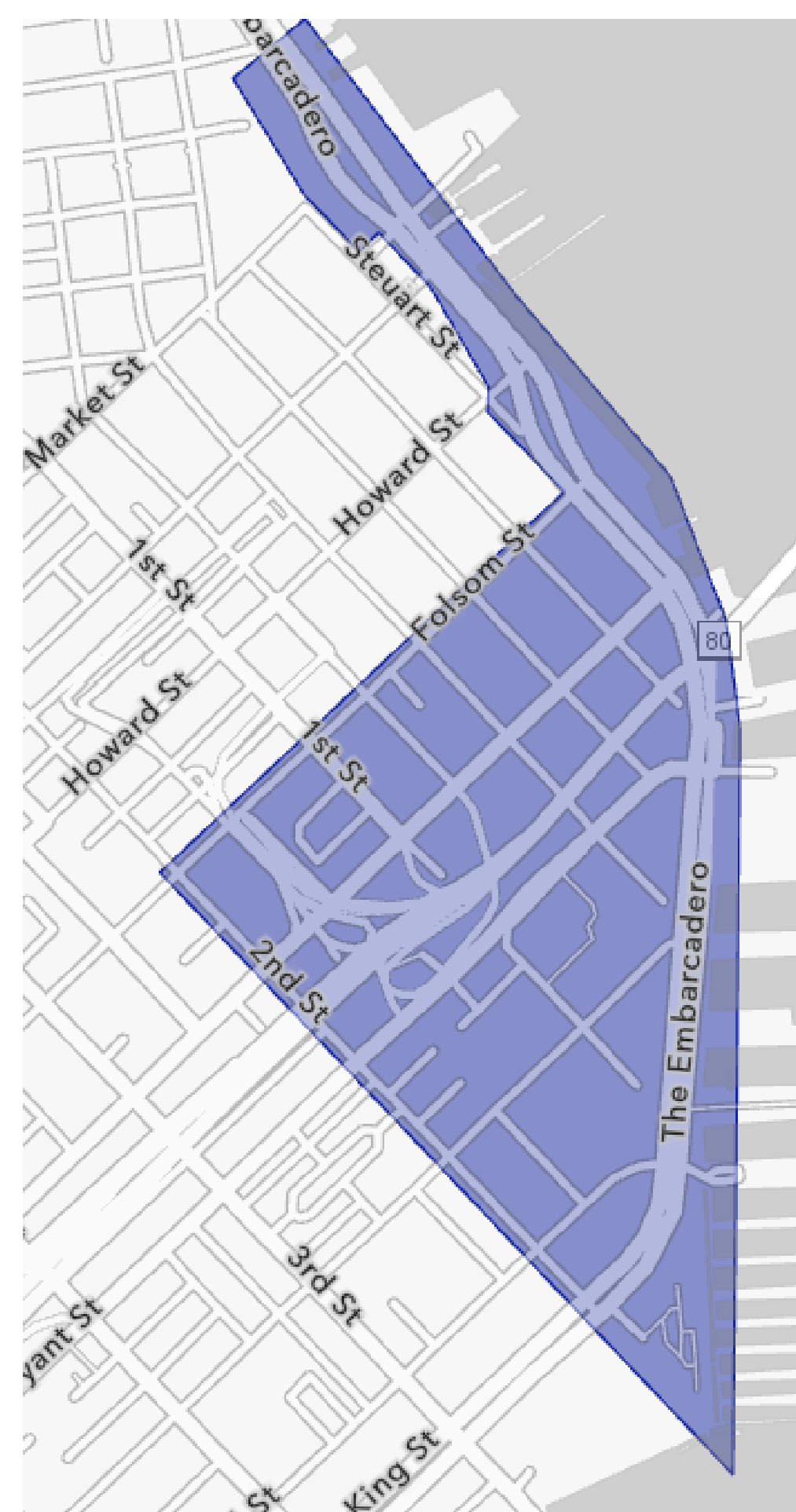


## Distinct Incidents - Citywide by Month and Year



# Police Incidents in March 2021

Incident Category	Distinct Incidents in Safety Zone	Distinct Incidents - Citywide
Larceny Theft	20	2,070
Non-Criminal	11	529
Burglary	9	600
Malicious Mischief	9	663
Other Miscellaneous	8	604
Forgery And Counterfeiting	4	25
Arson	2	36
Assault	2	478
Motor Vehicle Theft	2	553
Other	2	112
Robbery	2	171
Suspicious Occ	2	232
Warrant	2	210
	1	19
Disorderly Conduct	1	131
Fraud	1	167
Other Offenses	1	82
Recovered Vehicle	1	428
Case Closure		11
Civil Sidewalks		1
Courtesy Report		21
Drug Offense		99
Drug Violation		3
Embezzlement		11
Fire Report		21
Homicide		1
Human Trafficking (A), Commercial Sex Acts		1
Lost Property		160
Miscellaneous Investigation		103
Missing Person		135
Offences Against The Family And Children		110
Prostitution		15
Rape		3
Sex Offense		6
Stolen Property		60
Suspicious		1
Traffic Collision		27
Traffic Violation Arrest		113
Vandalism		24
Vehicle Impounded		5
Vehicle Misplaced		2
Weapons Carrying Etc		42
Weapons Offense		90
<b>Total</b>	<b>71</b>	<b>6,579</b>



**Additional notes:** Data provided are distinct incident report counts for the timeframe and geography requested, as aggregated through the publically available incident reports dataset housed by DataSF (link below.) This dataset applies a geo-anonymization technique that places all incidents at a nearest intersection, therefore additional incidents from up to 1 block outside of the noted geographic boundaries may be included in this data. Certain confidential incident reports (for example, restraining order violations, child abuse, and others) may not be included in the data set to protect victims from re-identification. Juvenile data is not included in this dataset per W&I Code Sec 827. Further dataset documentation can be found here: <https://bit.ly/2x7Ta2P>

Data Source: <https://data.sfgov.org/Public-Safety/Police-Department-Incident-Reports-2018-to-Present/wg3w-h783>