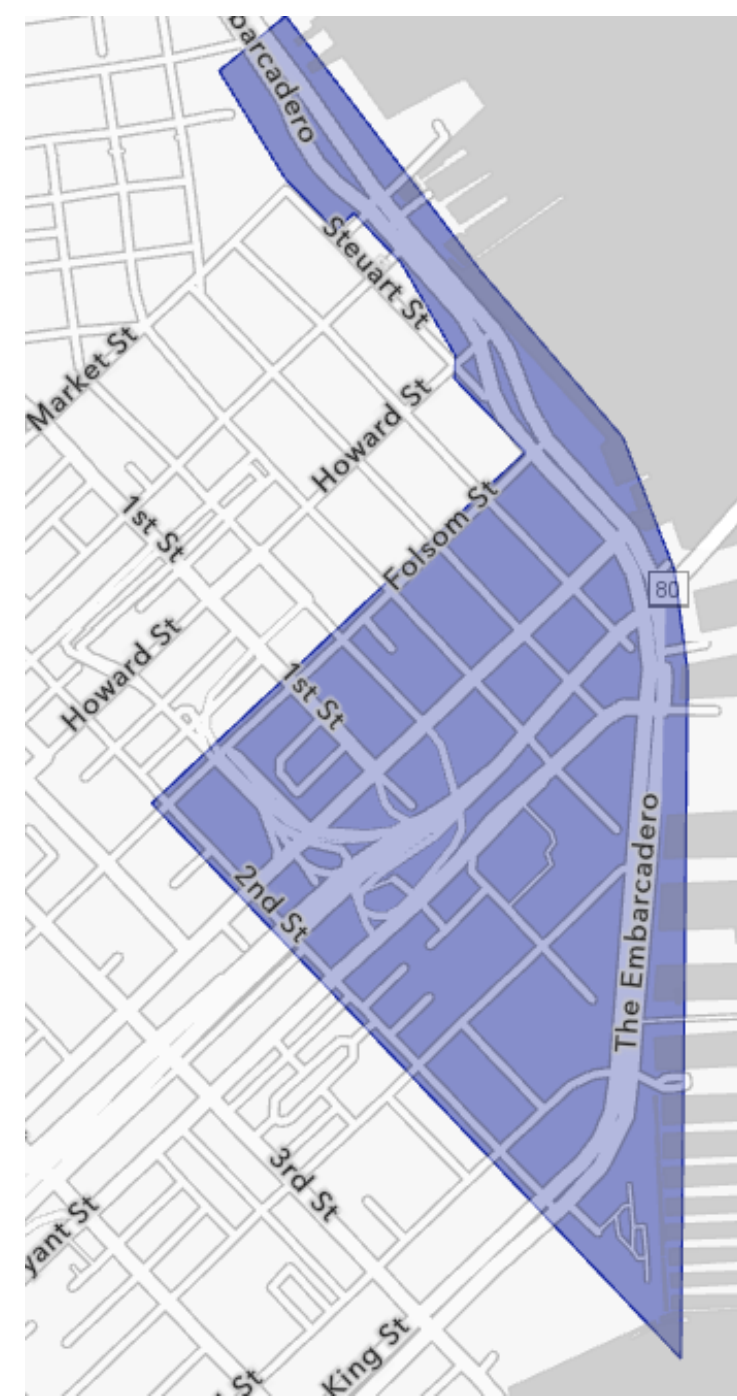


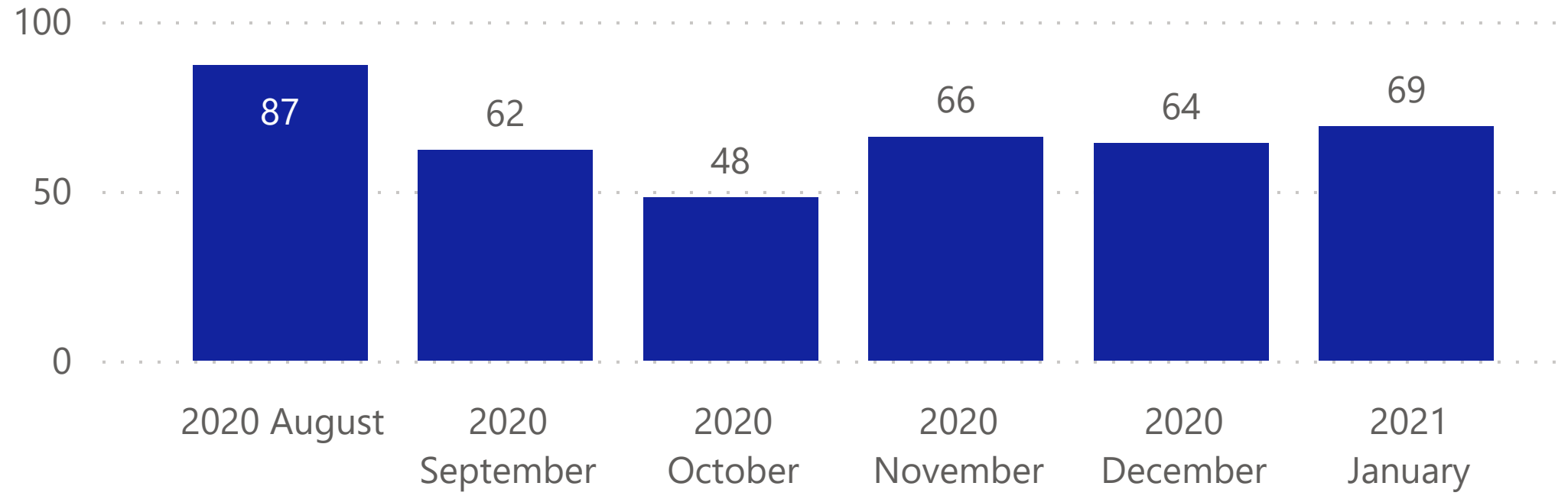
Police Incidents within the Safety Zone

The data shown below is public police incident data from the Open Data Portal here: <https://data.sfgov.org/Public-Safety/Police-Department-Incident-Reports-2018-to-Present/wg3w-h783>. Incidents within the Safety Zone (shown at the right) are presented below.

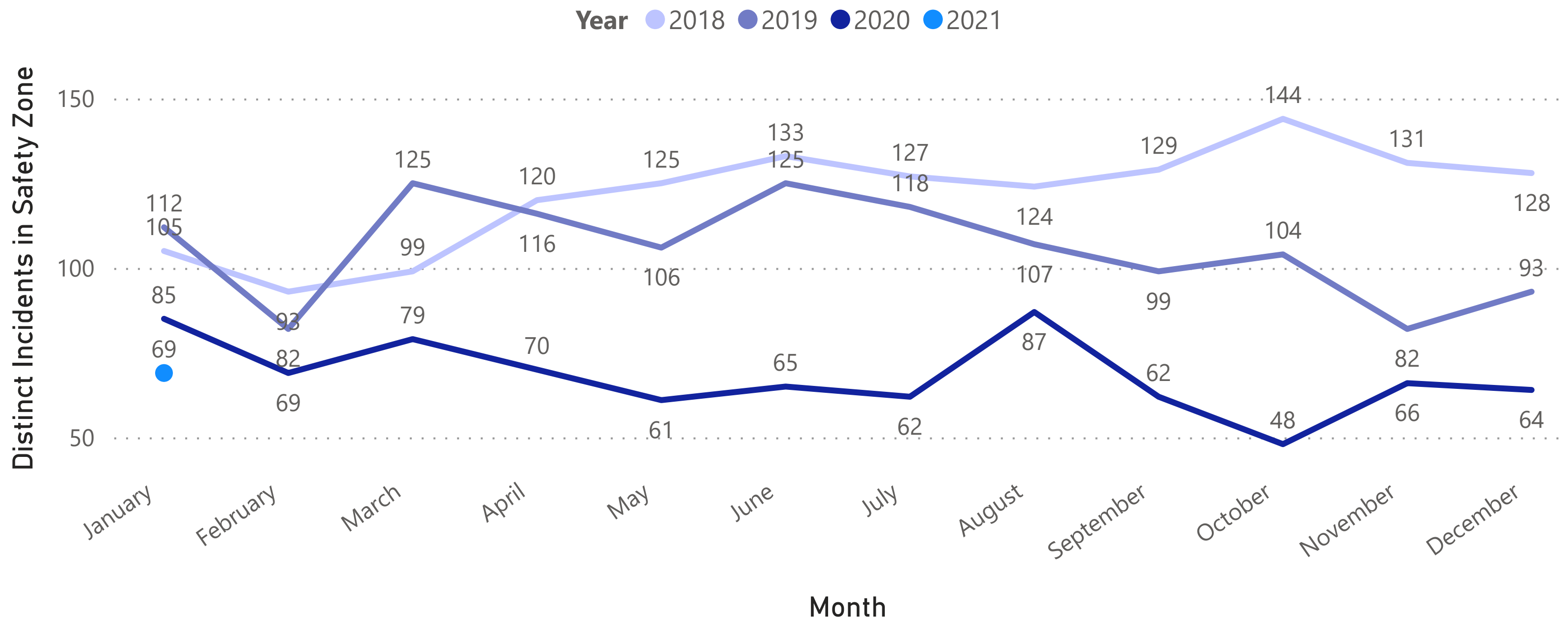
Note: Data was last updated on 2/12/2021, and data is only shown through the last complete month. Counts for previous months may increase in future reporting, as additional incidents may be added to the database.



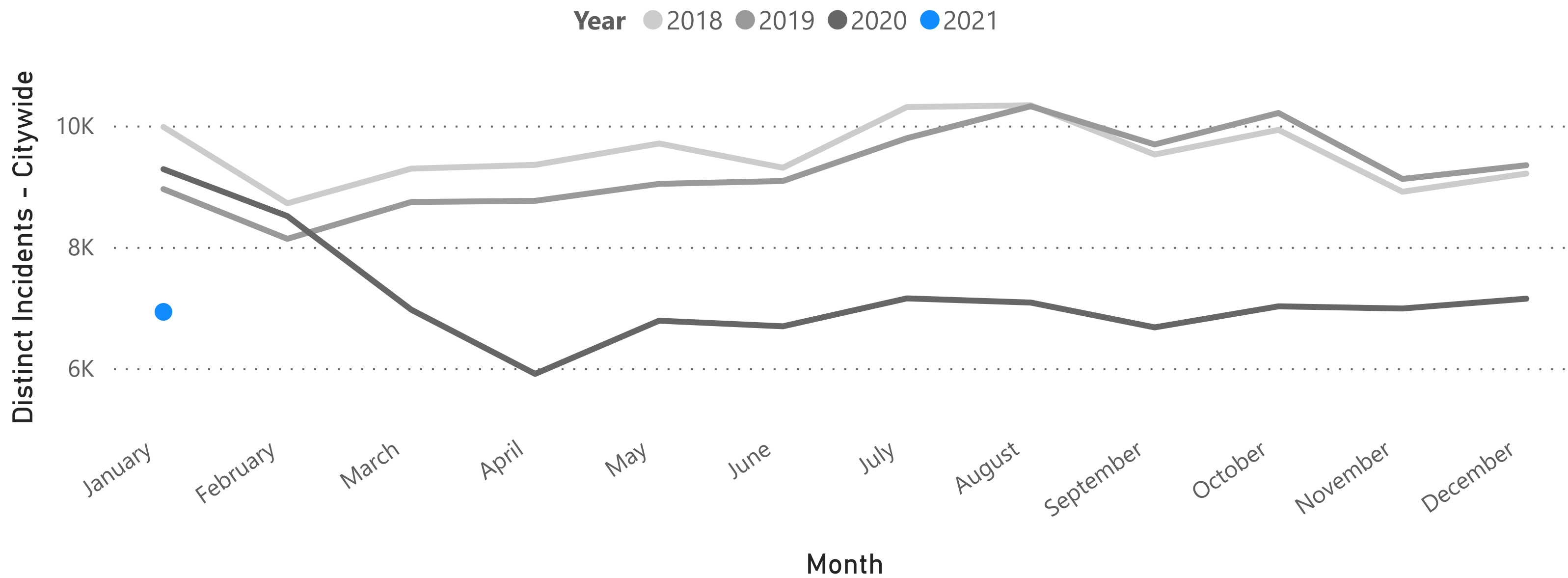
Distinct Incidents in Safety Zone in Last Six Months



Distinct Incidents in Safety Zone by Month and Year

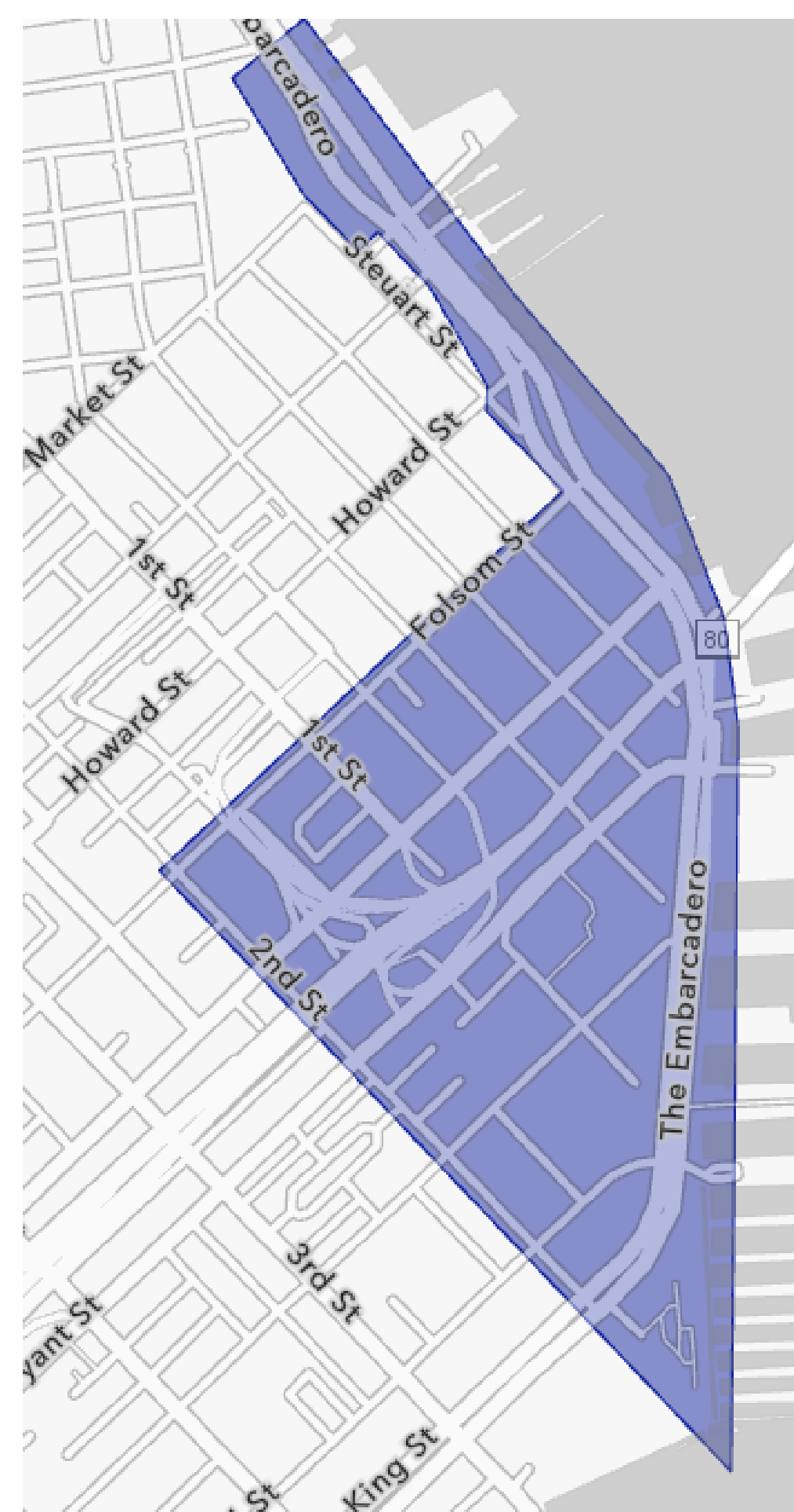


Distinct Incidents - Citywide by Month and Year



Police Incidents in January 2021

Incident Category	Distinct Incidents in Safety Zone	Distinct Incidents - Citywide
Larceny Theft	16	2,077
Other Miscellaneous	11	628
Burglary	9	823
Malicious Mischief	7	695
Recovered Vehicle	7	538
Non-Criminal	6	509
Assault	5	479
Suspicious Occ	4	185
Arson	3	41
Offences Against The Family And Children	3	145
Drug Offense	2	122
Lost Property	2	113
Motor Vehicle Theft	2	675
Other	2	126
Traffic Violation Arrest	2	121
Miscellaneous Investigation	1	85
Missing Person	1	122
Stolen Property	1	66
Warrant	1	212
Weapons Carrying Etc	1	42
		15
Case Closure		21
Courtesy Report		14
Disorderly Conduct		148
Drug Violation		2
Embezzlement		5
Family Offense		8
Fire Report		24
Forgery And Counterfeiting		21
Fraud		169
Human Trafficking (A), Commercial Sex Acts		1
Motor Vehicle Theft?		1
Other Offenses		93
Prostitution		3
Rape		1
Robbery		185
Sex Offense		16
Suicide		2
Suspicious		3
Traffic Collision		21
Vandalism		34
Vehicle Impounded		10
Weapons Offence		1
Weapons Offense		93
Total	69	6,930



Additional notes: Data provided are distinct incident report counts for the timeframe and geography requested, as aggregated through the publically available incident reports dataset housed by DataSF (link below.) This dataset applies a geo-anonymization technique that places all incidents at a nearest intersection, therefore additional incidents from up to 1 block outside of the noted geographic boundaries may be included in this data. Certain confidential incident reports (for example, restraining order violations, child abuse, and others) may not be included in the data set to protect victims from re-identification. Juvenile data is not included in this dataset per W&I Code Sec 827. Further dataset documentation can be found here: <https://bit.ly/2x7Ta2P>

Data Source: <https://data.sfgov.org/Public-Safety/Police-Department-Incident-Reports-2018-to-Present/wg3w-h783>