









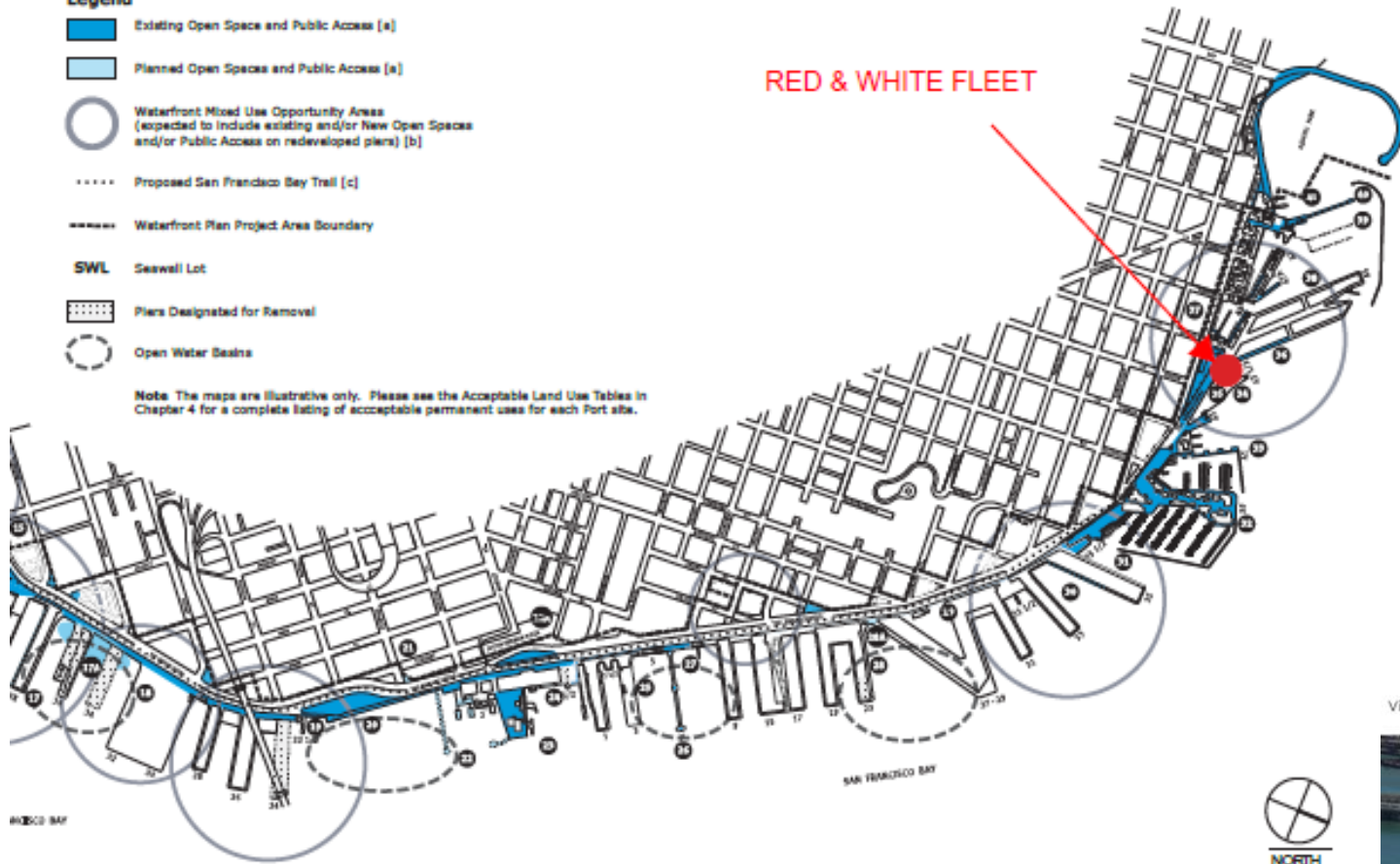
View south along the Embarcadero Pier 43 ½ Red and White Fleet lower left next to Franciscan Restaurant and Bay Trail link promenade



Legend

-  Existing Open Space and Public Access (a)
-  Planned Open Spaces and Public Access (a)
-  Waterfront Mixed Use Opportunity Areas (expected to include existing and/or New Open Spaces and/or Public Access on redeveloped piers) (b)
-  Proposed San Francisco Bay Trail (c)
-  Waterfront Plan Project Area Boundary
- SWL** Seawall Lot
-  Piers Designated for Removal
-  Open Water Basins

Note: The maps are illustrative only. Please see the Acceptable Land Use Tables in Chapter 4 for a complete listing of acceptable permanent uses for each Port site.



View south along the Embarcadero Pier 43 1/2 Red and White Fleet lower left next to Franciscan Restaurant and Bay Trail link promenade

