

Exhibit 1: Site Plan



Exhibit 2: India Basin Shoreline Park and 900 Innes



LEGEND

- - - PROJECT SITE BOUNDARY
- RESTROOM
- BAY TRAIL / BLUE GREENWAY
- CLASS 1 BIKEWAY

0' 50' 100' 200'

N

NEIGHBORHOOD EDGE & HISTORIC SHOREWALK

- 1 Restored Shipwright's Cottage Welcome Center
- 2 Innes Ave Porch Swings
- 3 Overlook Porch Pavilion
- 4 Garden Path + Accessible Ramp
- 5 Griffith Street Steps
- 6 Heritage Garden
- 7 Parking
- 8 Shorewalk Promenade

SCOW SCHOONER BOATYARD

- 9 Historic Scow Schooner Boatyard Artifacts
- 10 Floating Piers
- 11 Shop Building
- 12 Gravel Beach Play Area

SAGE SLOPES

- 13 Adventure Play Area
- 14 1/4 Mile Recreation Loop
- 15 Adult Fitness Stations
- 16 Skate Bypass Wave Paths
- 17 Basketball Courts
- 18 Parking and Bus Drop-Off
- 19 Outfitter Pavilion

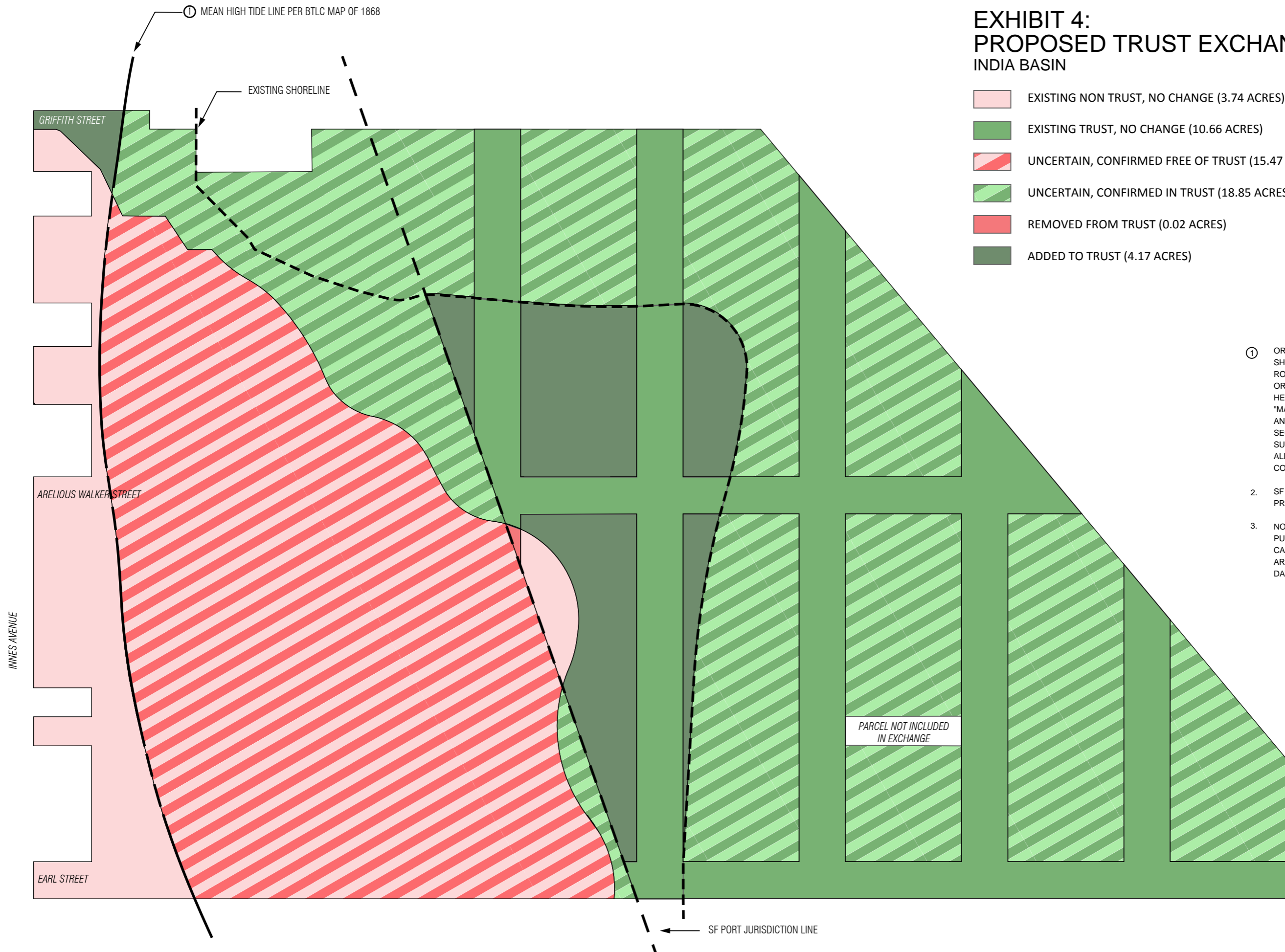
THE MARINEWAY

- 20 BBQ and Picnic Bosque
- 21 Play Lawn
- 22 Sloped Lawn
- 23 Gravel Beach
- 24 Floating Dock

Exhibit 3: India Basin Open Space and 700 Innes



EXHIBIT 4: PROPOSED TRUST EXCHANGE INDIA BASIN



- EXISTING NON TRUST, NO CHANGE (3.74 ACRES)
- EXISTING TRUST, NO CHANGE (10.66 ACRES)
- UNCERTAIN, CONFIRMED FREE OF TRUST (15.47 ACRES)
- UNCERTAIN, CONFIRMED IN TRUST (18.85 ACRES)
- REMOVED FROM TRUST (0.02 ACRES)
- ADDED TO TRUST (4.17 ACRES)

- ① ORIGINAL HIGH TIDE LINE (O.H.T.L.) OF 1868 SHOWN HEREON IS AS TRACED BY MARTIN M. ROD ASSOCIATES AS OF 6/11/15 PER NOTE: ORDINARY HIGH TIDE LINE OF 1868 SHOWN HEREON IS SCALED FROM THE MAP ENTITLED "MAP OF THE SALT MARSH AND TIDELANDS AND LANDS LYING UNDER WATER, SOUTH OF SECOND STREET." SAID TIDE LINE WAS SURVEYED UNDER THE DIRECTION OF GEO. F. ALLARDT, COMMENCING IN 1868 AND COMPLETE IN JANUARY 1869. FIELD VERIFY.
2. SF PORT AUTHORITY JURISDICTION LINE, PROPERTY LINES, AND PARCEL NUMBERS.
3. NOTE: THIS DIAGRAM IS FOR ILLUSTRATION PURPOSES ONLY. THE SCALE AND AREA CALCULATIONS ARE APPROXIMATE AND THE AREAS ARE INTERPRETED FROM HISTORICAL DATA.






PROJECT ID	IBE 1401
DATE	5.23.2017
CLIENT	BUILD INC.

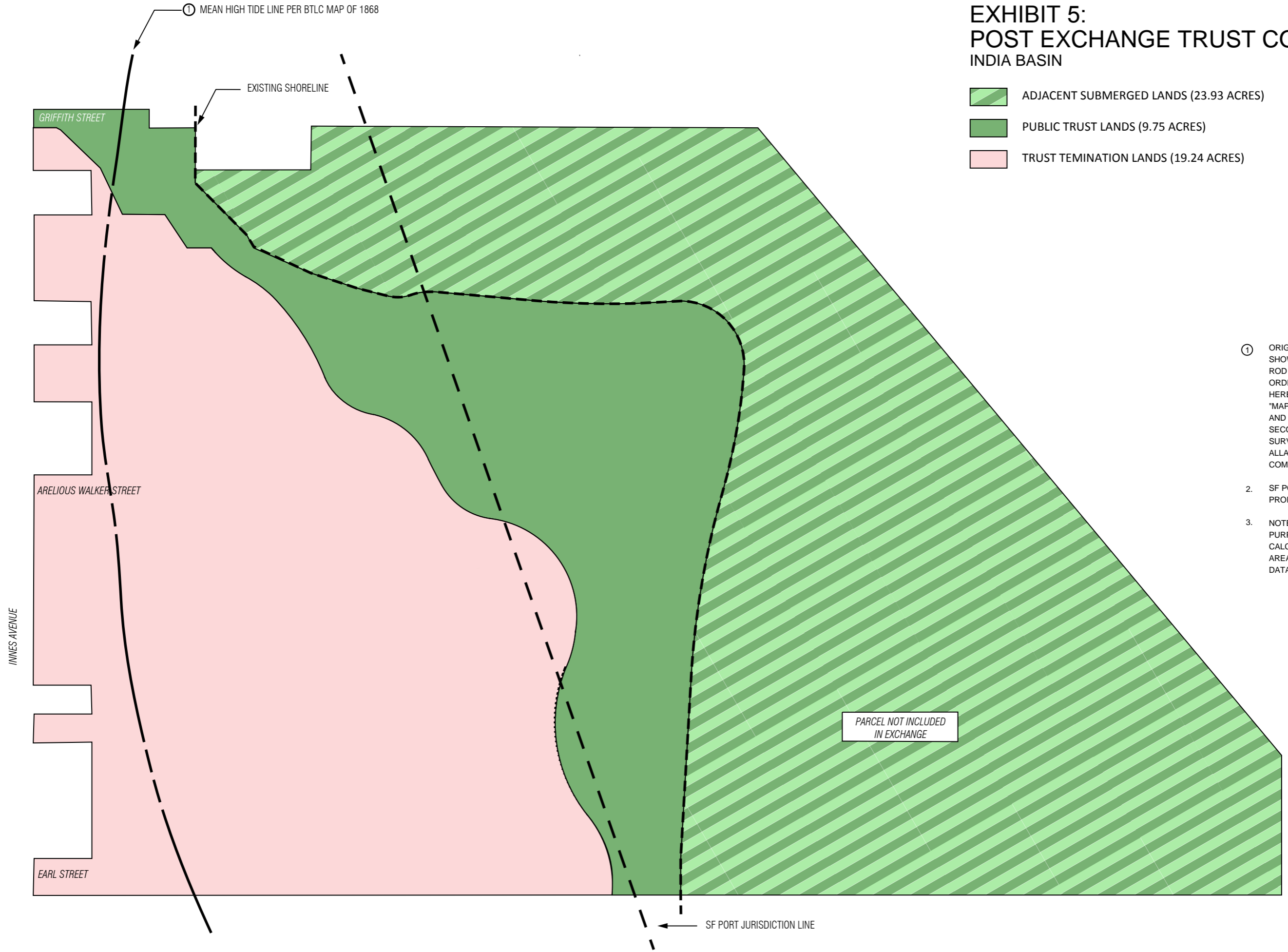


PARCEL NOT INCLUDED
IN EXCHANGE

SF PORT JURISDICTION LINE

EXHIBIT 5: POST EXCHANGE TRUST CONFIGURATION INDIA BASIN

-  ADJACENT SUBMERGED LANDS (23.93 ACRES)
-  PUBLIC TRUST LANDS (9.75 ACRES)
-  TRUST TERMINATION LANDS (19.24 ACRES)



- ① ORIGINAL HIGH TIDE LINE (O.H.T.L.) OF 1868 SHOWN HEREON IS AS TRACED BY MARTIN M. ROD ASSOCIATES AS OF 6/11/15 PER NOTE: ORDINARY HIGH TIDE LINE OF 1868 SHOWN HEREON IS SCALED FROM THE MAP ENTITLED "MAP OF THE SALT MARSH AND TIDELANDS AND LANDS LYING UNDER WATER, SOUTH OF SECOND STREET." SAID TIDE LINE WAS SURVEYED UNDER THE DIRECTION OF GEO. F. ALLARDT, COMMENCING IN 1868 AND COMPLETE IN JANUARY 1869. FIELD VERIFY.
2. SF PORT AUTHORITY JURISDICTION LINE, PROPERTY LINES, AND PARCEL NUMBERS.
3. NOTE: THIS DIAGRAM IS FOR ILLUSTRATION PURPOSES ONLY. THE SCALE AND AREA CALCULATIONS ARE APPROXIMATE AND THE AREAS ARE INTERPRETED FROM HISTORICAL DATA.



PROJECT ID	IBE 1401
DATE	5.23.2017
CLIENT	BUILD INC.

