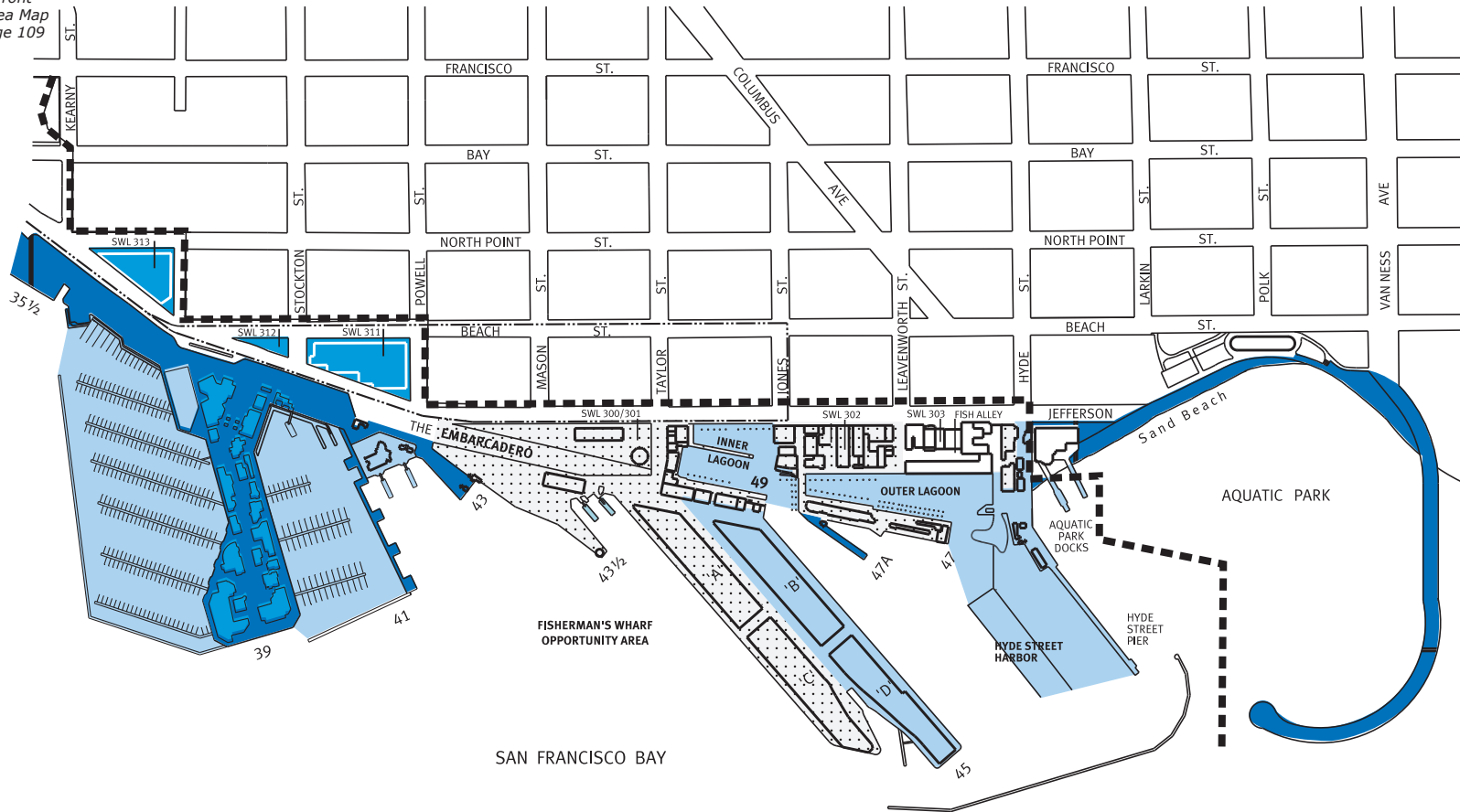






# THE FISHERMAN'S WHARF SUBAREA

(←) See Northeast Waterfront Subarea Map on page 109





## Legend

-  Waterfront Mixed Use Opportunity Areas [a]
-  Other Maritime Areas
-  Other Public Access & Open Space Areas
-  Existing (Long Term) Commercial Area

[a] Waterfront Mixed Use Opportunity Areas include any underlying existing and acceptable maritime, public access and open space and commercial areas. See Acceptable Land Use Tables for more detail.

## Map Notes

- 1 Facilities located along the marginal wharf between piers north of the Ferry Building are generally described by the number of the pier on the left followed by "½", e.g. Pier 43½ is located between Pier 43 & Pier 45.
-  San Francisco Municipal Railway (MUNI) 'F-Line': An extension of the F-Line from Market street north to Fisherman's Wharf, featuring the City's historic streetcar collection.
-  Waterfront Plan Project Area Boundary
- SWL** Seawall Lot
- 2 The maps are illustrative only. Please see the Acceptable Land Use Tables in Chapter 4 for a complete listing of acceptable permanent uses for each Port site.

