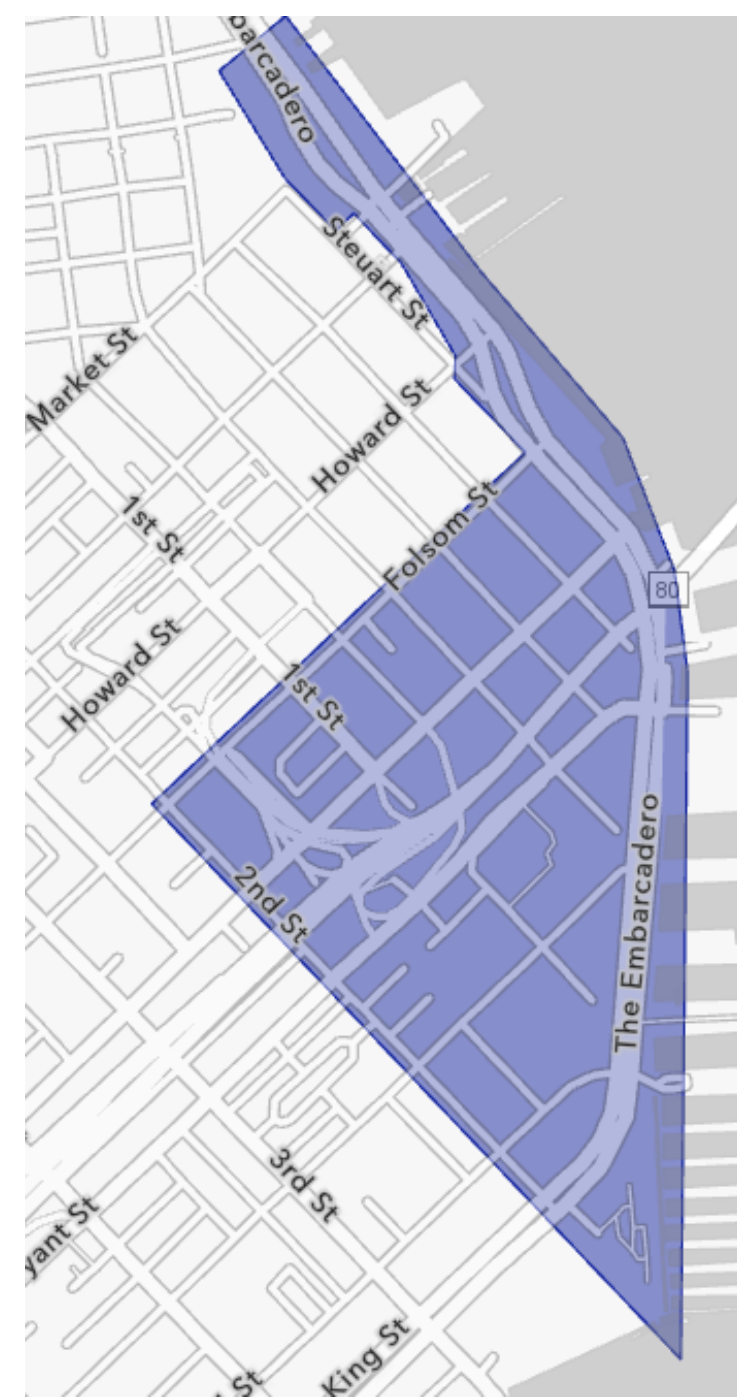


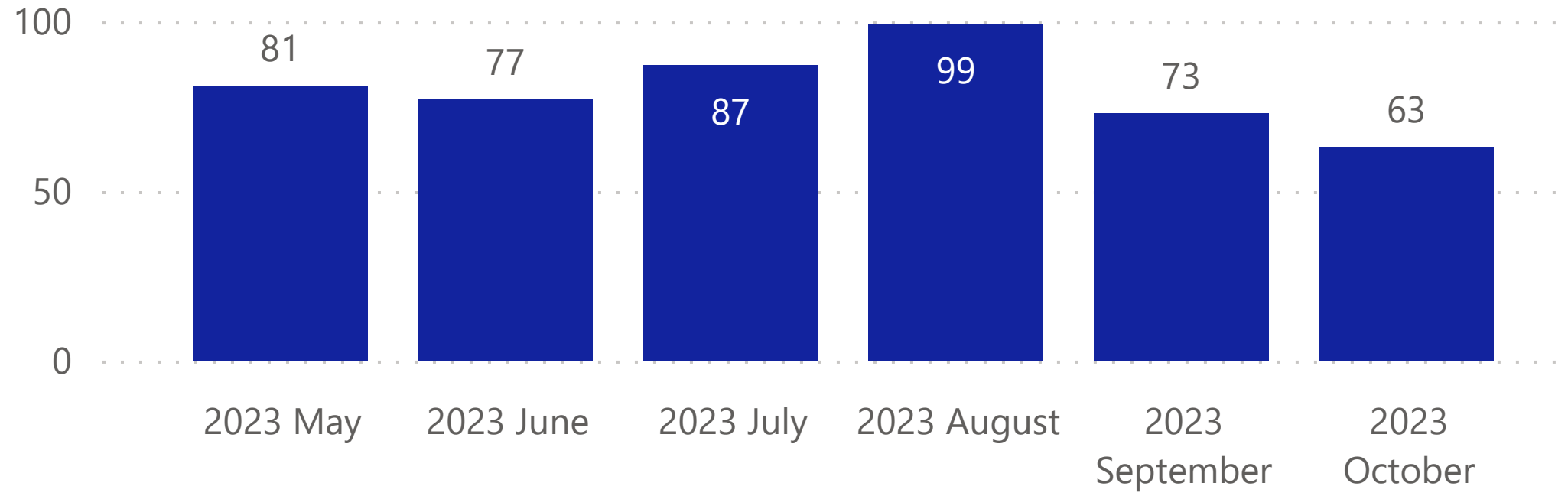
Police Incidents within the Safety Zone

The data shown below is public police incident data from the Open Data Portal here: <https://data.sfgov.org/Public-Safety/Police-Department-Incident-Reports-2018-to-Present/wg3w-h783>. Incidents within the Safety Zone (shown at the right) are presented below.

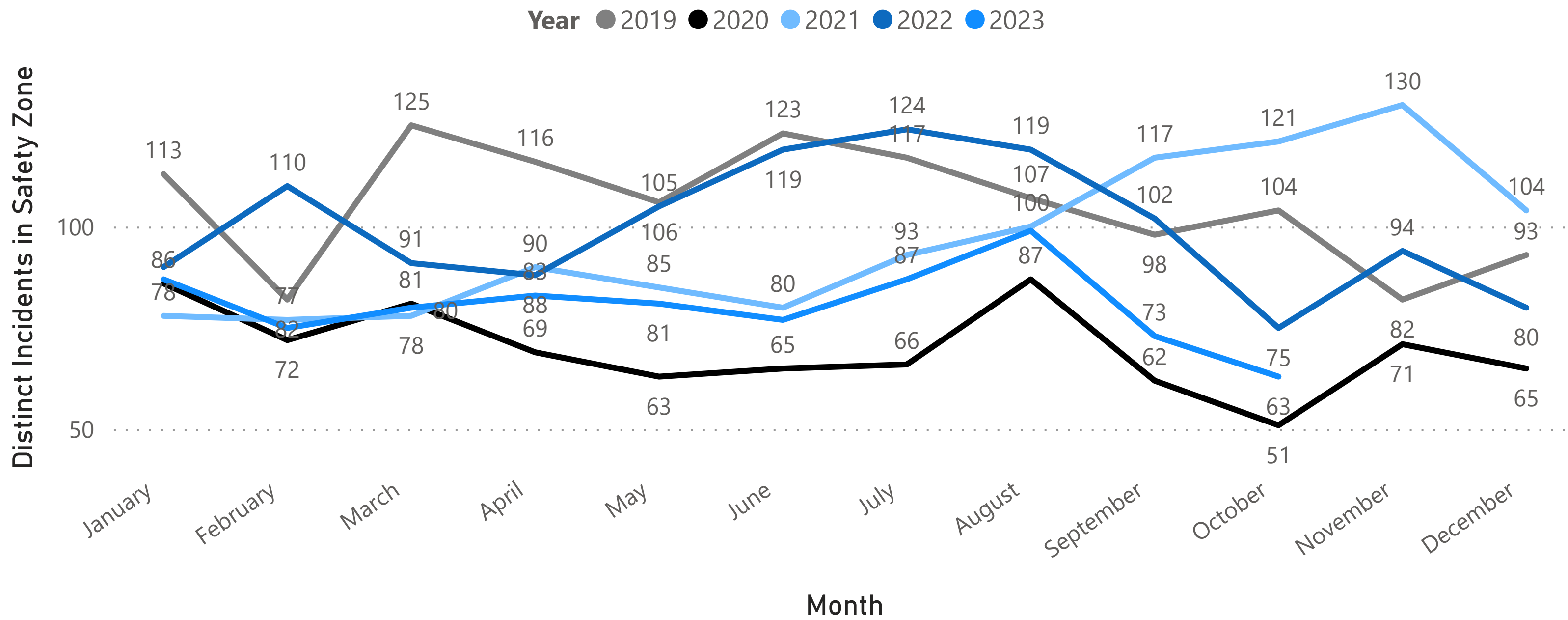
Note: Data was last updated on 11/16/2023, and data is only shown through the last complete month. Counts for previous months may increase in future reporting, as additional incidents may be added to the database.



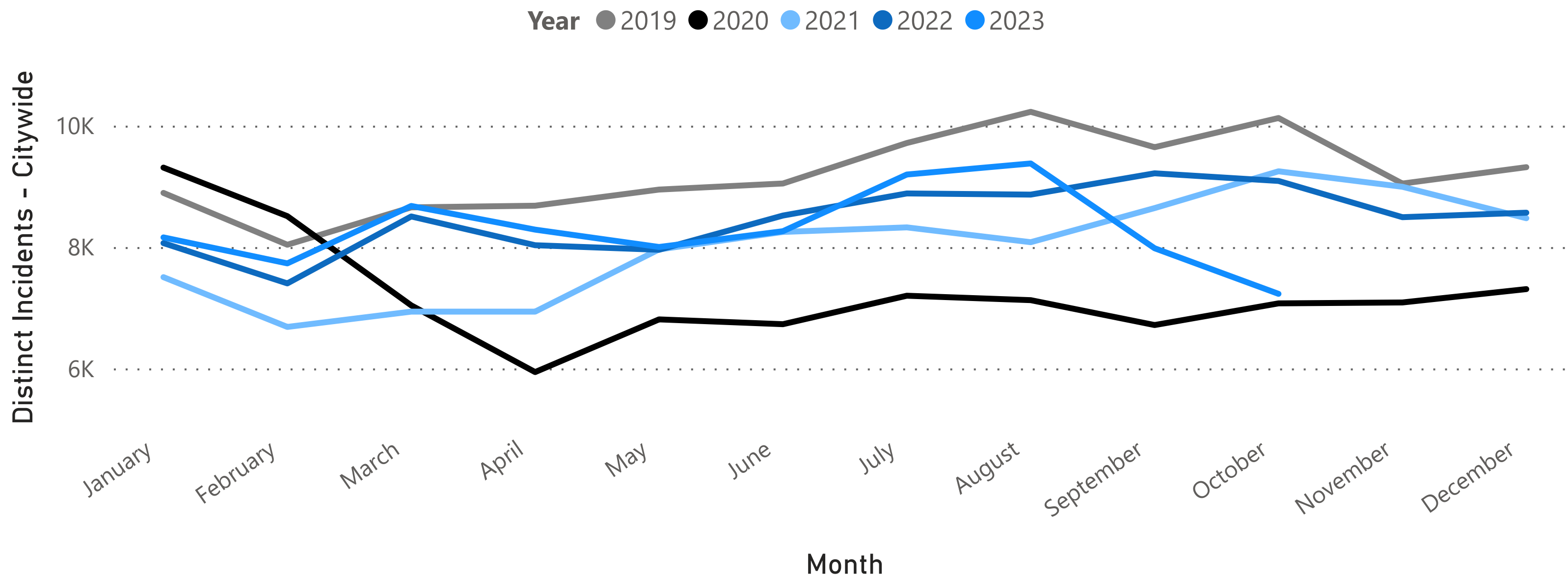
Distinct Incidents in Safety Zone in Last Six Months



Distinct Incidents in Safety Zone by Month and Year

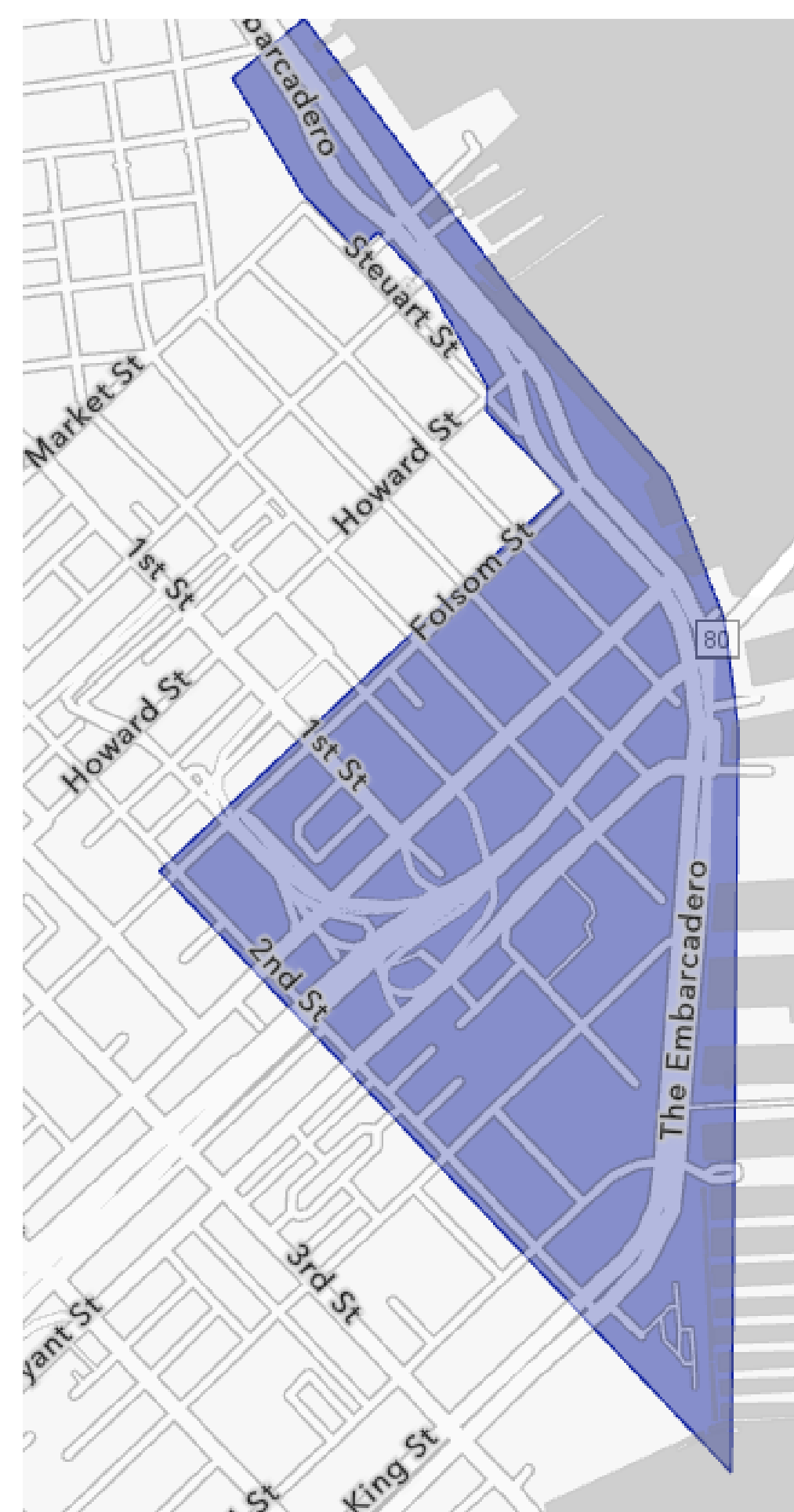


Distinct Incidents - Citywide by Month and Year



Police Incidents in October 2023

Incident Category	Distinct Incidents in Safety Zone	Distinct Incidents - Citywide
Larceny Theft	28	2,272
Malicious Mischief	7	608
Lost Property	6	259
Motor Vehicle Theft	5	670
Non-Criminal	4	549
Other Miscellaneous	3	558
Assault	2	661
Burglary	2	439
Robbery	2	225
Warrant	2	310
Drug Offense	1	192
Miscellaneous Investigation	1	140
Missing Person	1	160
Recovered Vehicle	1	461
Vandalism	1	21
Weapons Carrying Etc	1	33
Weapons Offense	1	83
		6
Arson		24
Case Closure		9
Civil Sidewalks		2
Courtesy Report		35
Disorderly Conduct		202
Drug Violation		2
Embezzlement		5
Fire Report		11
Forgery And Counterfeiting		15
Fraud		206
Gambling		1
Homicide		4
Liquor Laws		1
Offences Against The Family And Children		113
Other		106
Other Offenses		82
Prostitution		3
Rape		2
Sex Offense		15
Stolen Property		43
Suicide		2
Suspicious		2
Suspicious Occ		208
Traffic Collision		34
Traffic Violation Arrest		82
Vehicle Impounded		16
Vehicle Misplaced		7
Total	63	7,229



Additional notes: Data provided are distinct incident report counts for the timeframe and geography requested, as aggregated through the publically available incident reports dataset housed by DataSF (link below.) This dataset applies a geo-anonymization technique that places all incidents at a nearest intersection, therefore additional incidents from up to 1 block outside of the noted geographic boundaries may be included in this data. Certain confidential incident reports (for example, restraining order violations, child abuse, and others) may not be included in the data set to protect victims from re-identification. Juvenile data is not included in this dataset per W&I Code Sec 827. Further dataset documentation can be found here: <https://bit.ly/2x7Ta2P>

Data Source: <https://data.sfgov.org/Public-Safety/Police-Department-Incident-Reports-2018-to-Present/wg3w-h783>