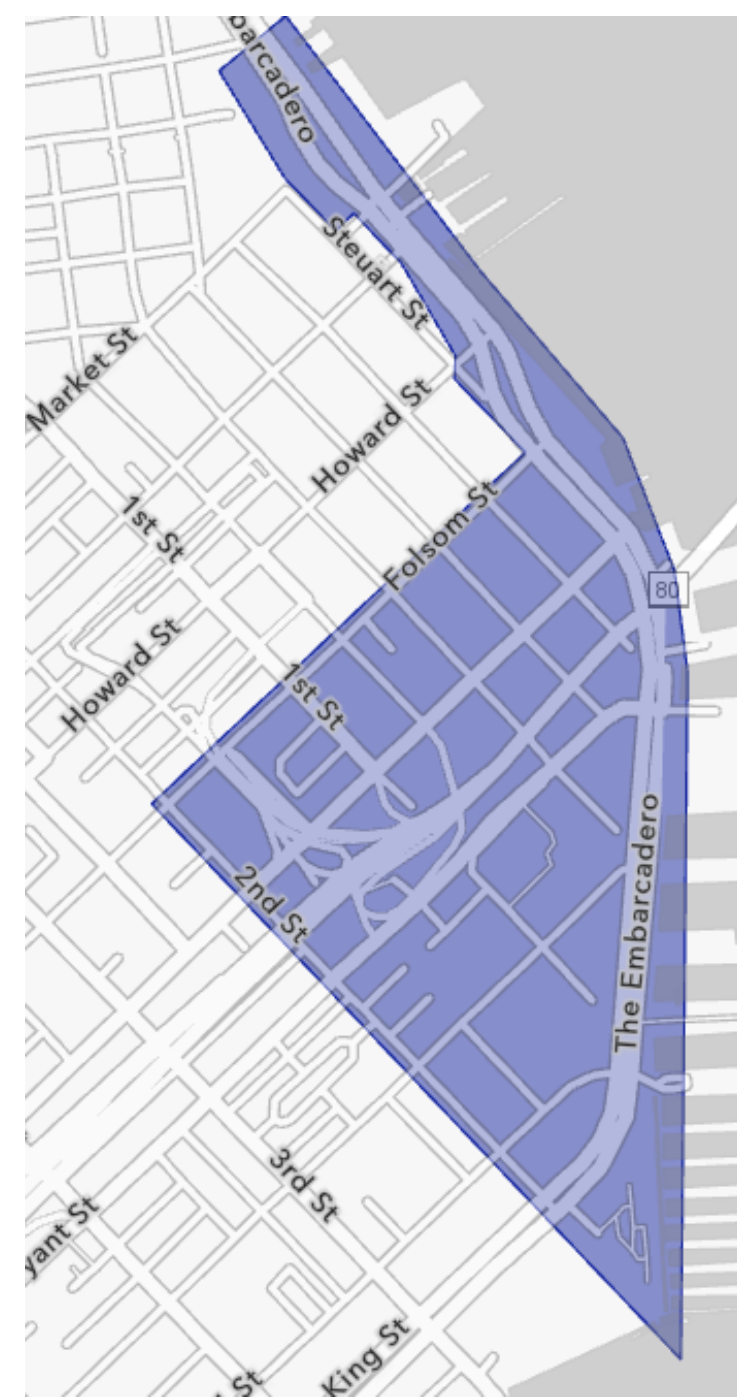


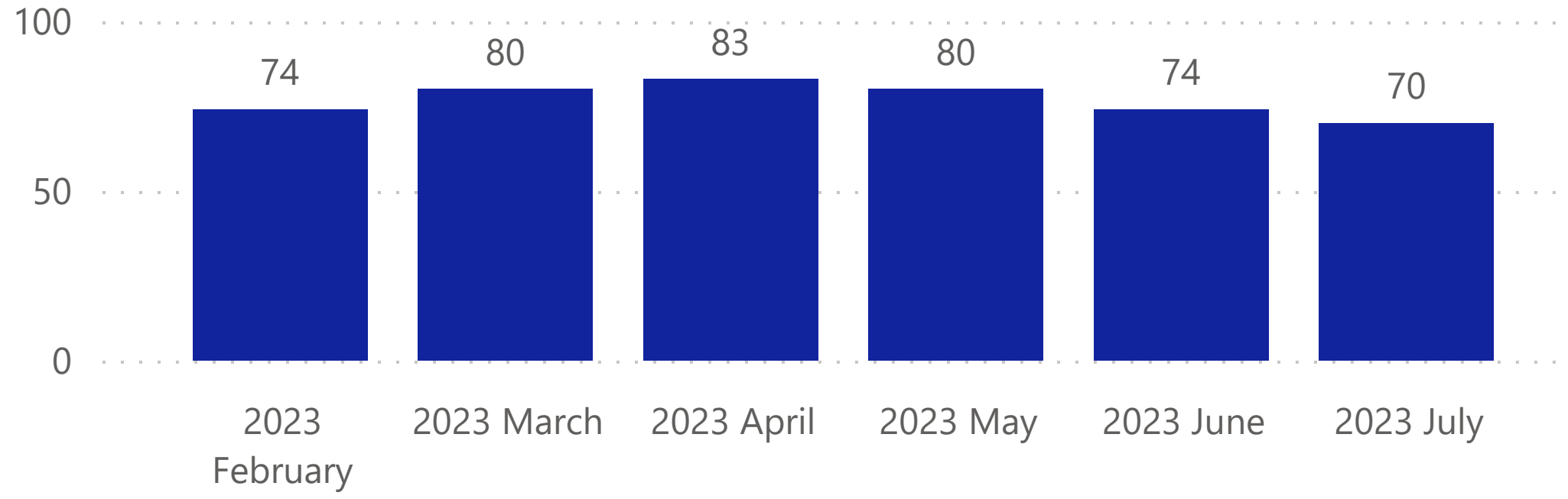
# Police Incidents within the Safety Zone

The data shown below is public police incident data from the Open Data Portal here: <https://data.sfgov.org/Public-Safety/Police-Department-Incident-Reports-2018-to-Present/wg3w-h783>. Incidents within the Safety Zone (shown at the right) are presented below.

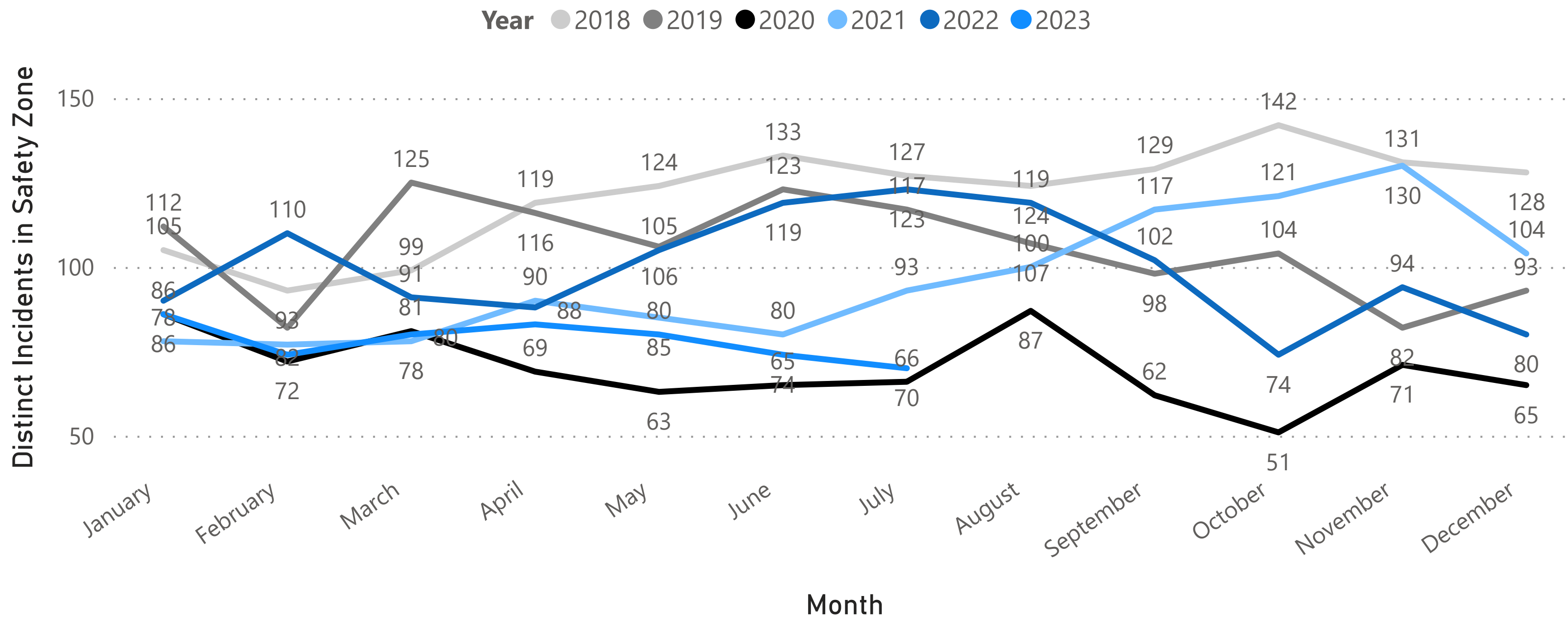
Note: Data was last updated on 8/17/2023, and data is only shown through the last complete month. Counts for previous months may increase in future reporting, as additional incidents may be added to the database.



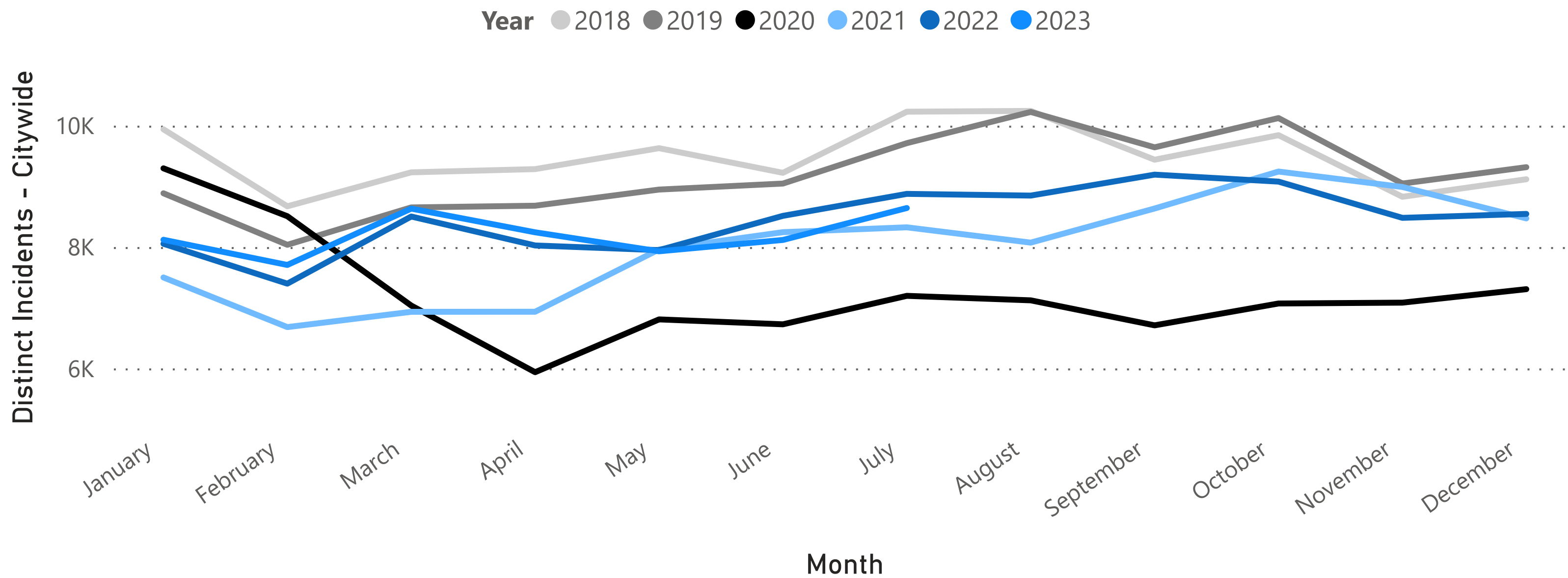
## Distinct Incidents in Safety Zone in Last Six Months



## Distinct Incidents in Safety Zone by Month and Year

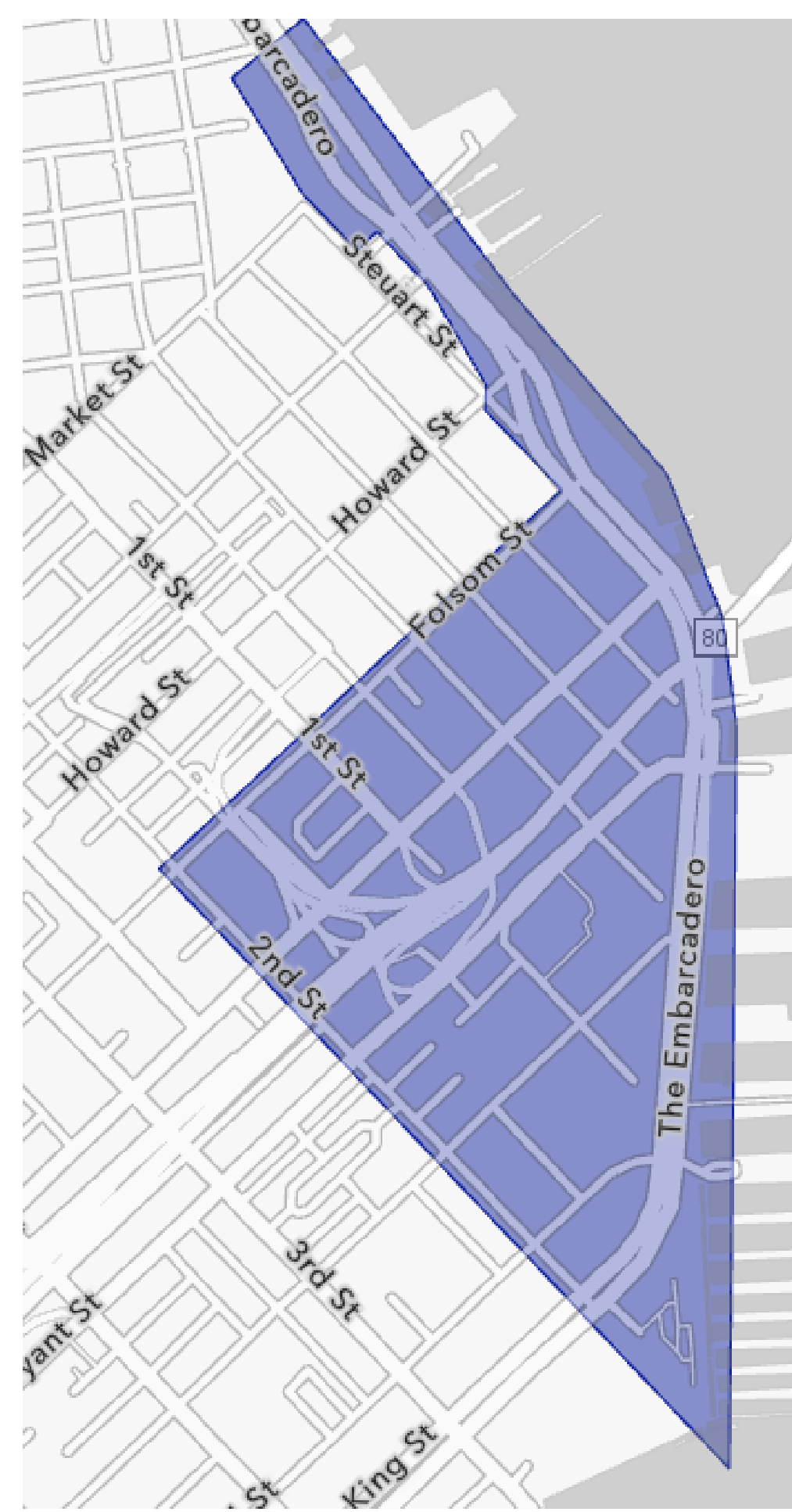


## Distinct Incidents - Citywide by Month and Year



# Police Incidents in July 2023

Incident Category	Distinct Incidents in Safety Zone	Distinct Incidents - Citywide
Larceny Theft	21	3,202
Assault	9	608
Motor Vehicle Theft	7	873
Malicious Mischief	6	773
Non-Criminal	6	631
Other Miscellaneous	5	553
Recovered Vehicle	5	617
Lost Property	3	239
Miscellaneous Investigation	3	147
Burglary	2	551
Disorderly Conduct	2	205
Drug Offense	2	236
Missing Person	2	176
Offences Against The Family And Children	2	110
Other Offenses	2	108
Traffic Violation Arrest	2	66
Warrant	2	287
Arson	1	24
Fraud	1	251
Robbery	1	267
Weapons Offense	1	81
		10
Case Closure		15
Courtesy Report		39
Drug Violation		5
Embezzlement		4
Fire Report		20
Forgery And Counterfeiting		27
Gambling		1
Homicide		3
Human Trafficking (A), Commercial Sex Acts		2
Liquor Laws		1
Motor Vehicle Theft?		3
Other		105
Rape		6
Sex Offense		9
Stolen Property		33
Suicide		4
Suspicious Occ		182
Traffic Collision		42
Vandalism		39
Vehicle Impounded		13
Vehicle Misplaced		4
Weapons Carrying Etc		46
<b>Total</b>	<b>70</b>	<b>8,643</b>



**Additional notes:** Data provided are distinct incident report counts for the timeframe and geography requested, as aggregated through the publically available incident reports dataset housed by DataSF (link below.) This dataset applies a geo-anonymization technique that places all incidents at a nearest intersection, therefore additional incidents from up to 1 block outside of the noted geographic boundaries may be included in this data. Certain confidential incident reports (for example, restraining order violations, child abuse, and others) may not be included in the data set to protect victims from re-identification. Juvenile data is not included in this dataset per W&I Code Sec 827. Further dataset documentation can be found here: <https://bit.ly/2x7Ta2P>

Data Source: <https://data.sfgov.org/Public-Safety/Police-Department-Incident-Reports-2018-to-Present/wg3w-h783>