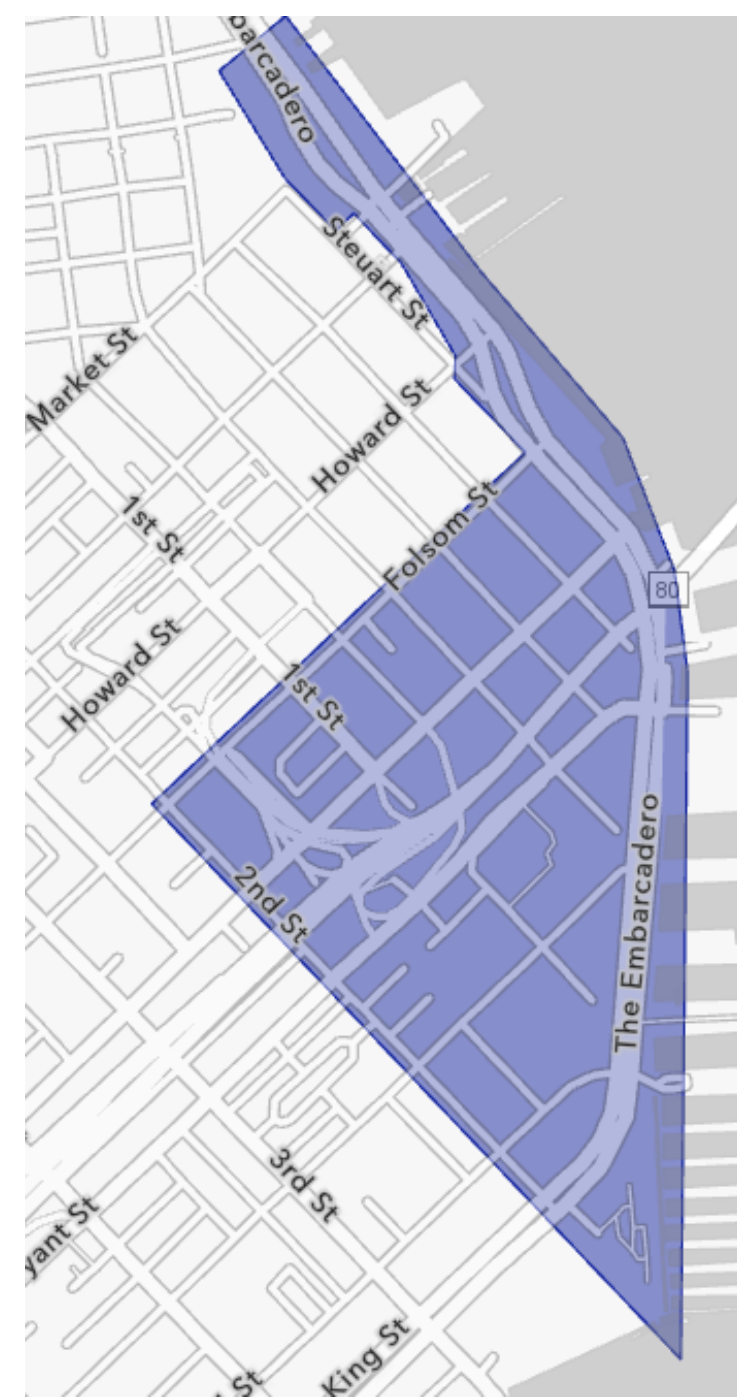


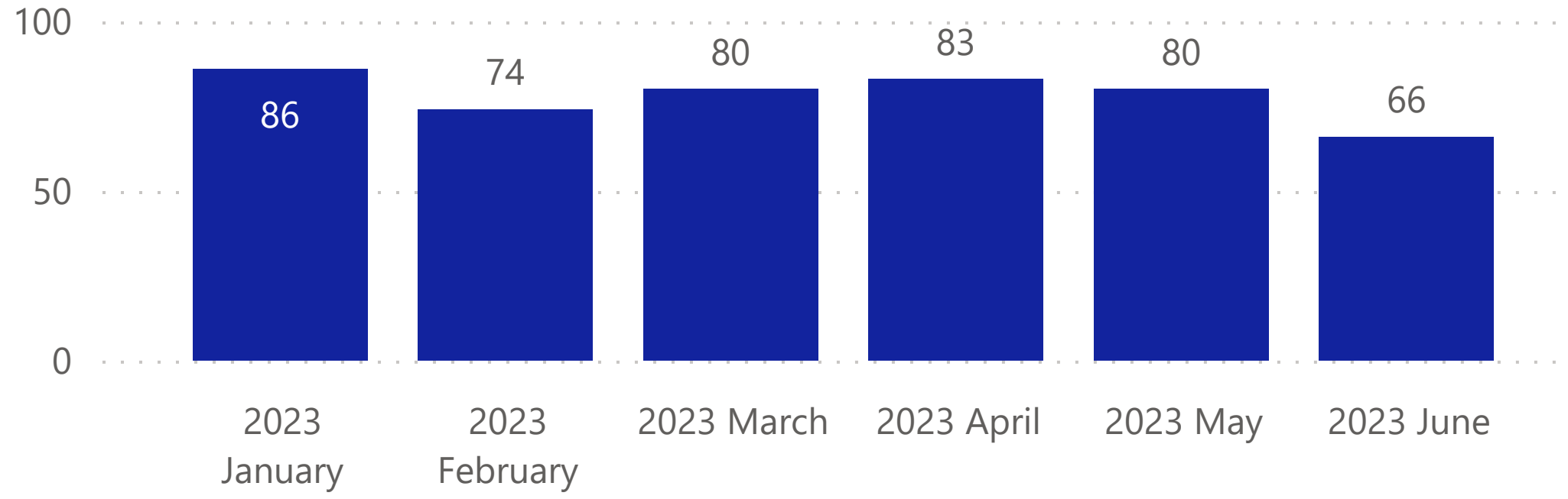
Police Incidents within the Safety Zone

The data shown below is public police incident data from the Open Data Portal here: <https://data.sfgov.org/Public-Safety/Police-Department-Incident-Reports-2018-to-Present/wg3w-h783>. Incidents within the Safety Zone (shown at the right) are presented below.

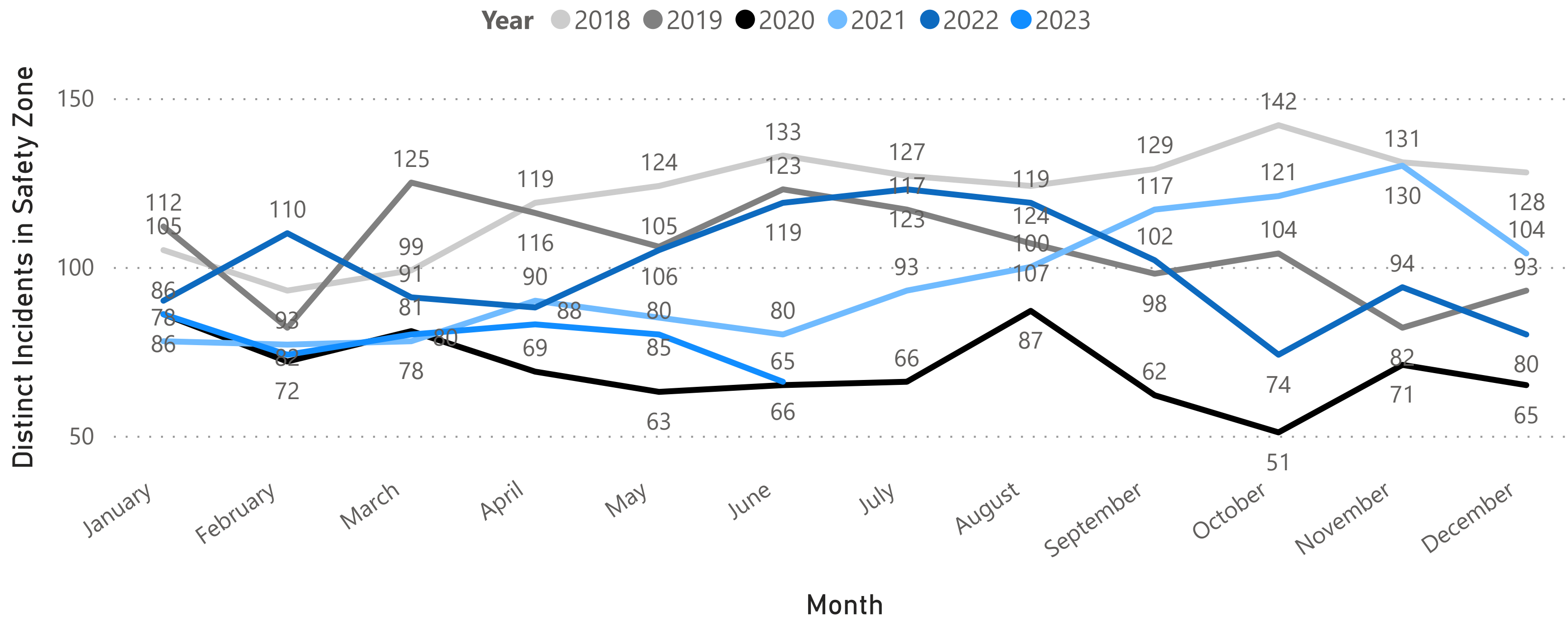
Note: Data was last updated on 7/20/2023, and data is only shown through the last complete month. Counts for previous months may increase in future reporting, as additional incidents may be added to the database.



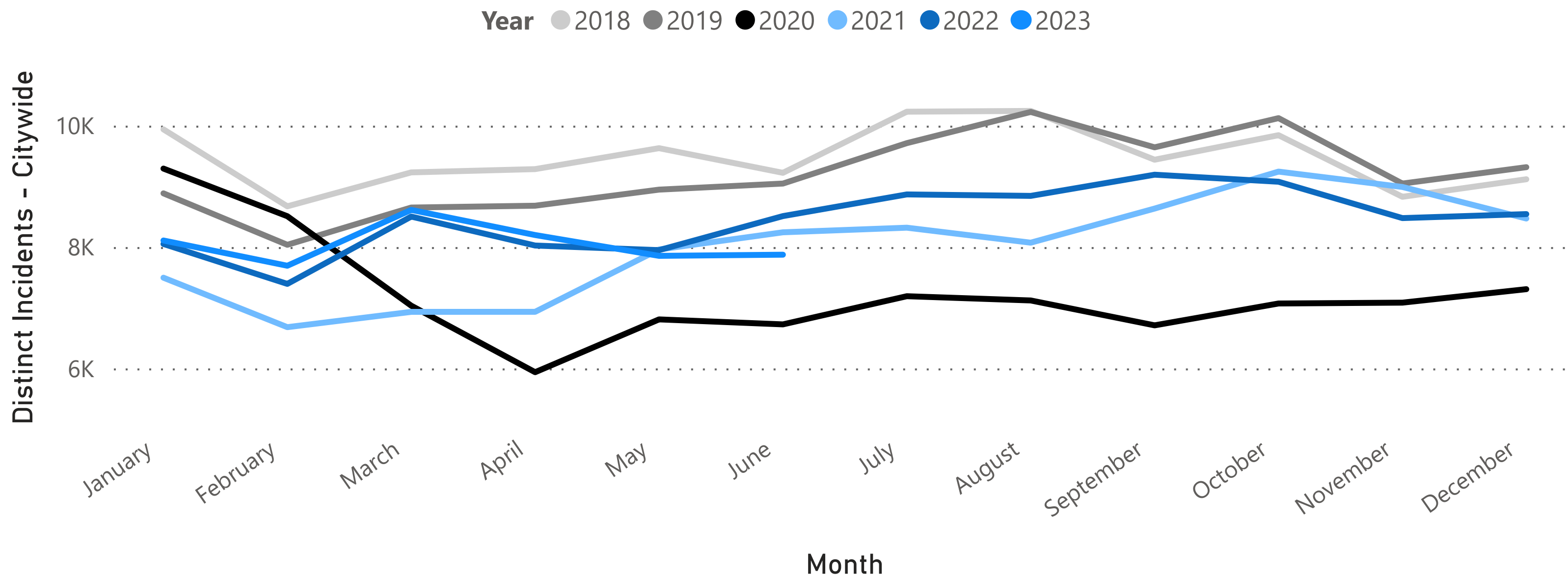
Distinct Incidents in Safety Zone in Last Six Months



Distinct Incidents in Safety Zone by Month and Year

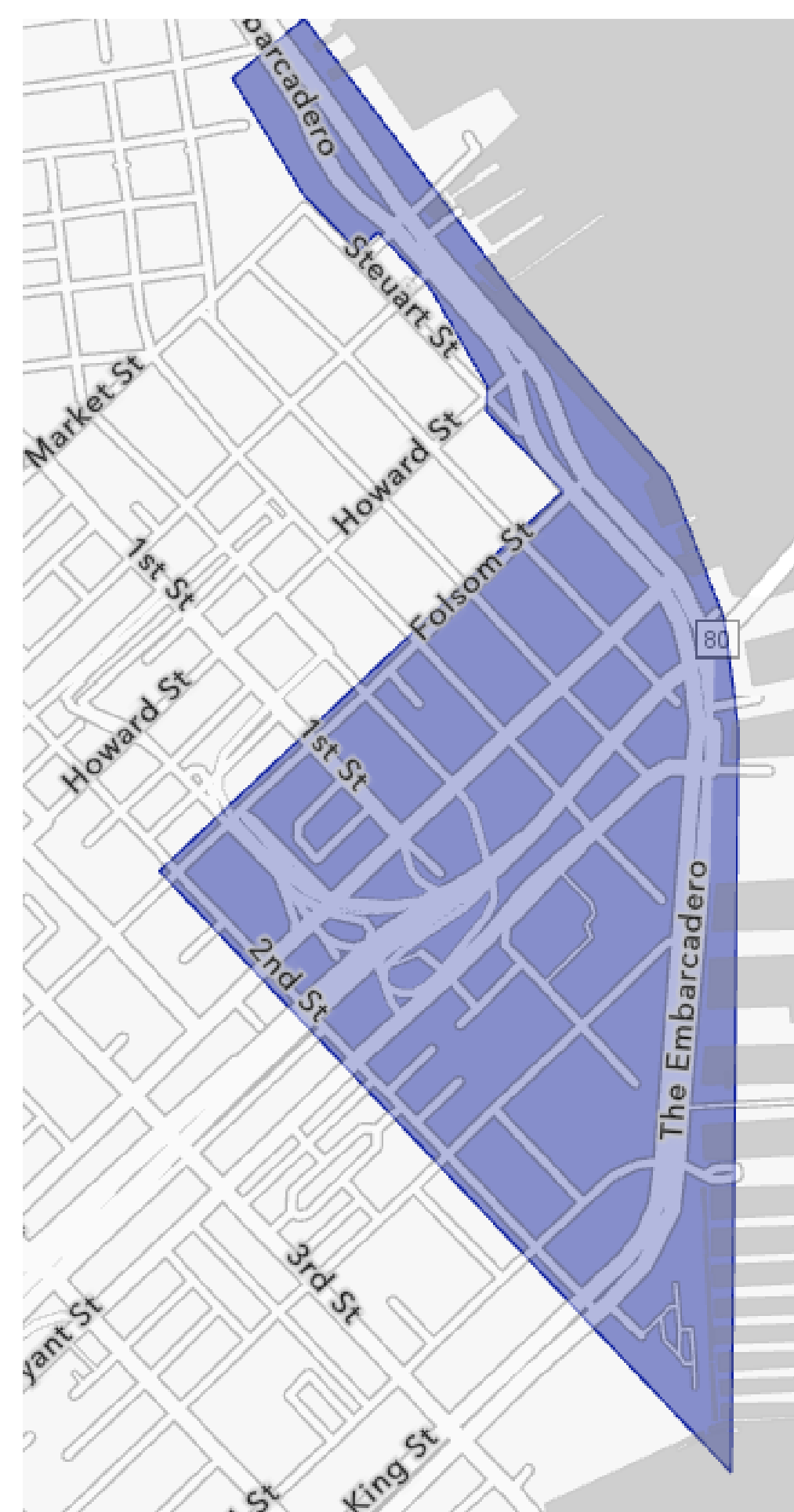


Distinct Incidents - Citywide by Month and Year



Police Incidents in June 2023

Incident Category	Distinct Incidents in Safety Zone	Distinct Incidents - Citywide
Larceny Theft	22	2,988
Malicious Mischief	10	673
Burglary	7	472
Non-Criminal	6	577
Motor Vehicle Theft	5	719
Liquor Laws	3	7
Missing Person	3	137
Assault	2	574
Miscellaneous Investigation	2	135
Robbery	2	201
Arson	1	33
Disorderly Conduct	1	188
Lost Property	1	251
Offences Against The Family And Children	1	97
Other	1	79
Recovered Vehicle	1	521
Suspicious Occ	1	198
Warrant	1	212
		7
Case Closure		1
Civil Sidewalks		1
Courtesy Report		25
Drug Offense		184
Drug Violation		2
Embezzlement		5
Fire Report		13
Forgery And Counterfeiting		20
Fraud		198
Homicide		1
Other Miscellaneous		533
Other Offenses		107
Prostitution		2
Rape		3
Sex Offense		6
Stolen Property		40
Suicide		3
Suspicious		1
Traffic Collision		21
Traffic Violation Arrest		73
Vandalism		28
Vehicle Impounded		11
Vehicle Misplaced		6
Weapons Carrying Etc		30
Weapons Offence		1
Weapons Offense		81
Total	66	7,874



Additional notes: Data provided are distinct incident report counts for the timeframe and geography requested, as aggregated through the publically available incident reports dataset housed by DataSF (link below.) This dataset applies a geo-anonymization technique that places all incidents at a nearest intersection, therefore additional incidents from up to 1 block outside of the noted geographic boundaries may be included in this data. Certain confidential incident reports (for example, restraining order violations, child abuse, and others) may not be included in the data set to protect victims from re-identification. Juvenile data is not included in this dataset per W&I Code Sec 827. Further dataset documentation can be found here: <https://bit.ly/2x7Ta2P>

Data Source: <https://data.sfgov.org/Public-Safety/Police-Department-Incident-Reports-2018-to-Present/wg3w-h783>