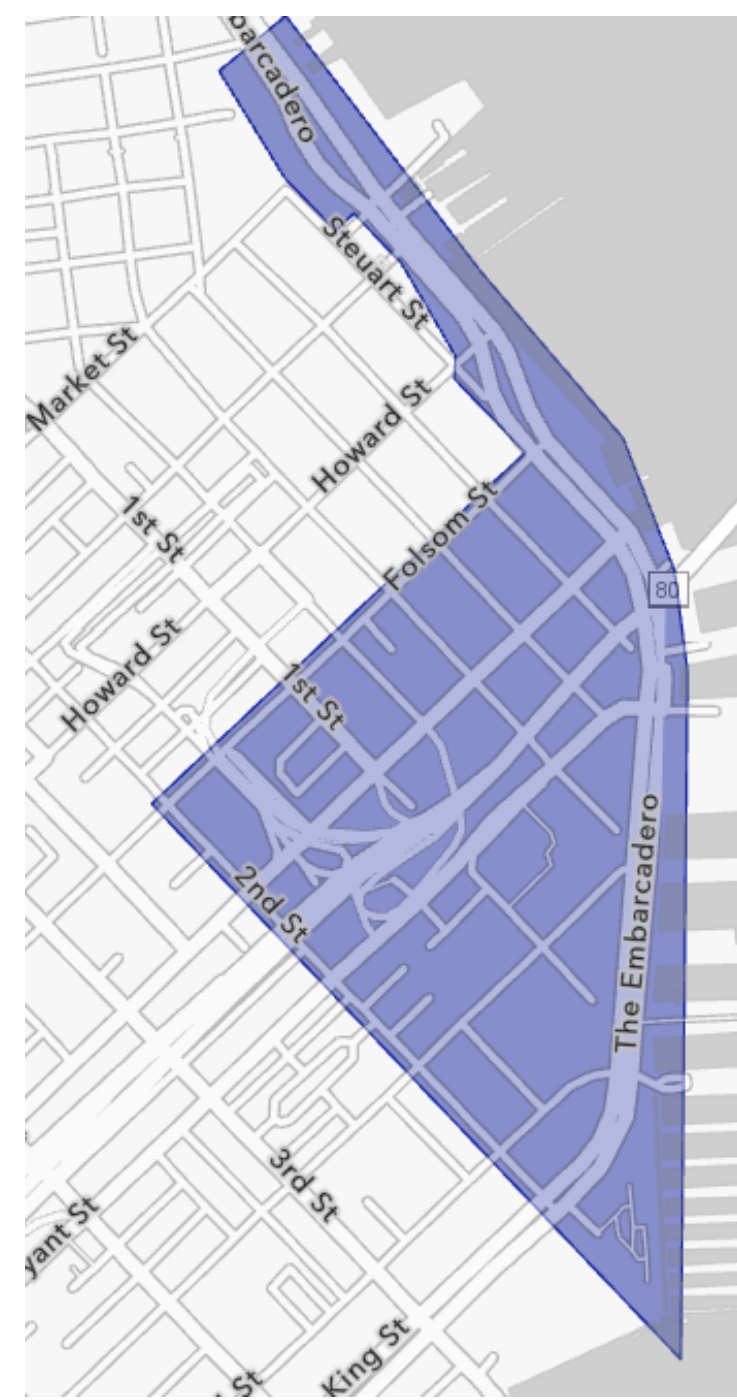


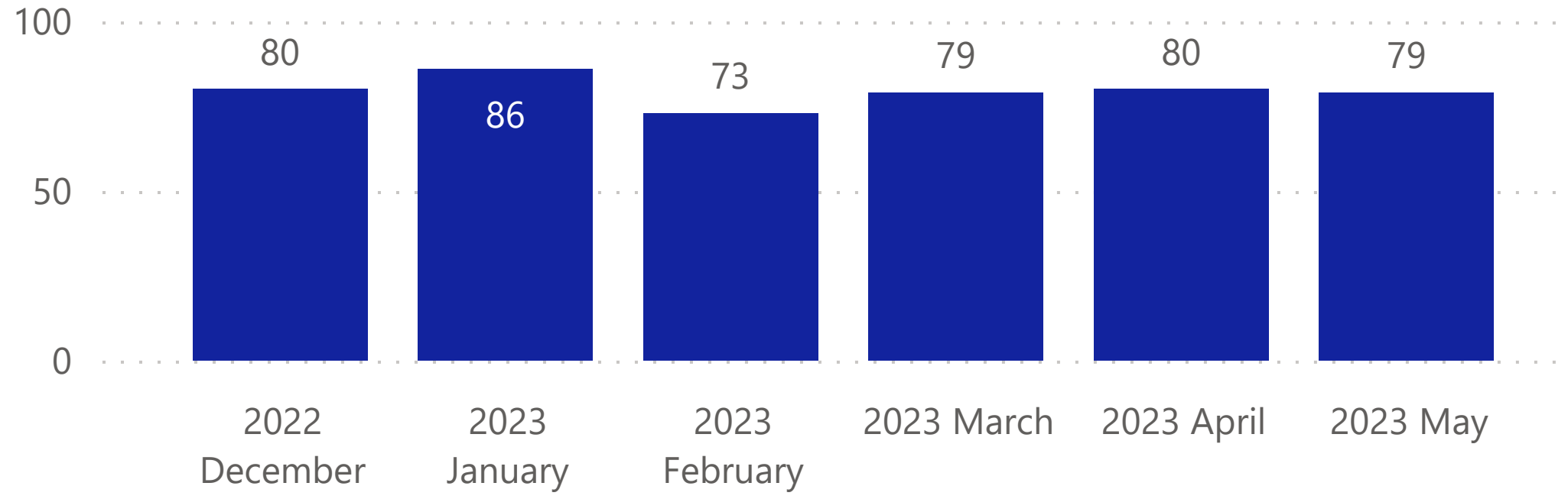
# Police Incidents within the Safety Zone

The data shown below is public police incident data from the Open Data Portal here: <https://data.sfgov.org/Public-Safety/Police-Department-Incident-Reports-2018-to-Present/wg3w-h783>. Incidents within the Safety Zone (shown at the right) are presented below.

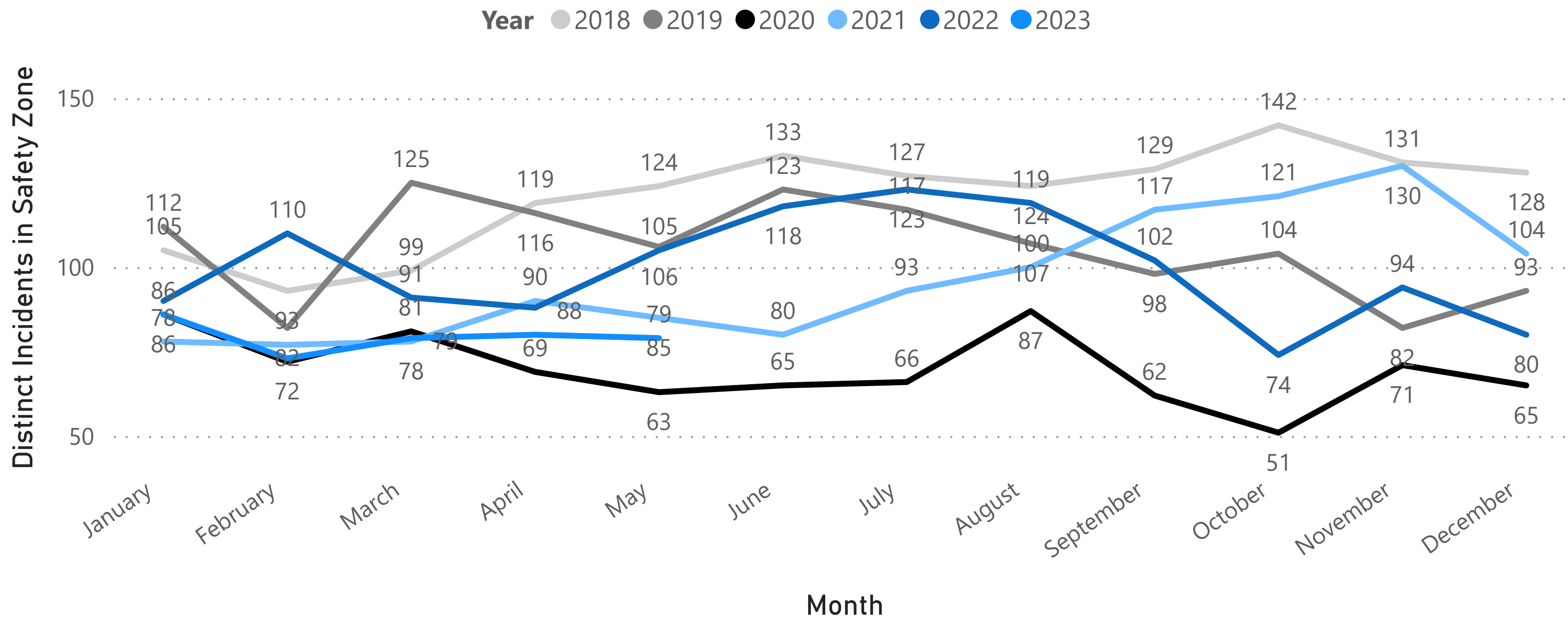
Note: Data was last updated on 6/22/2023, and data is only shown through the last complete month. Counts for previous months may increase in future reporting, as additional incidents may be added to the database.



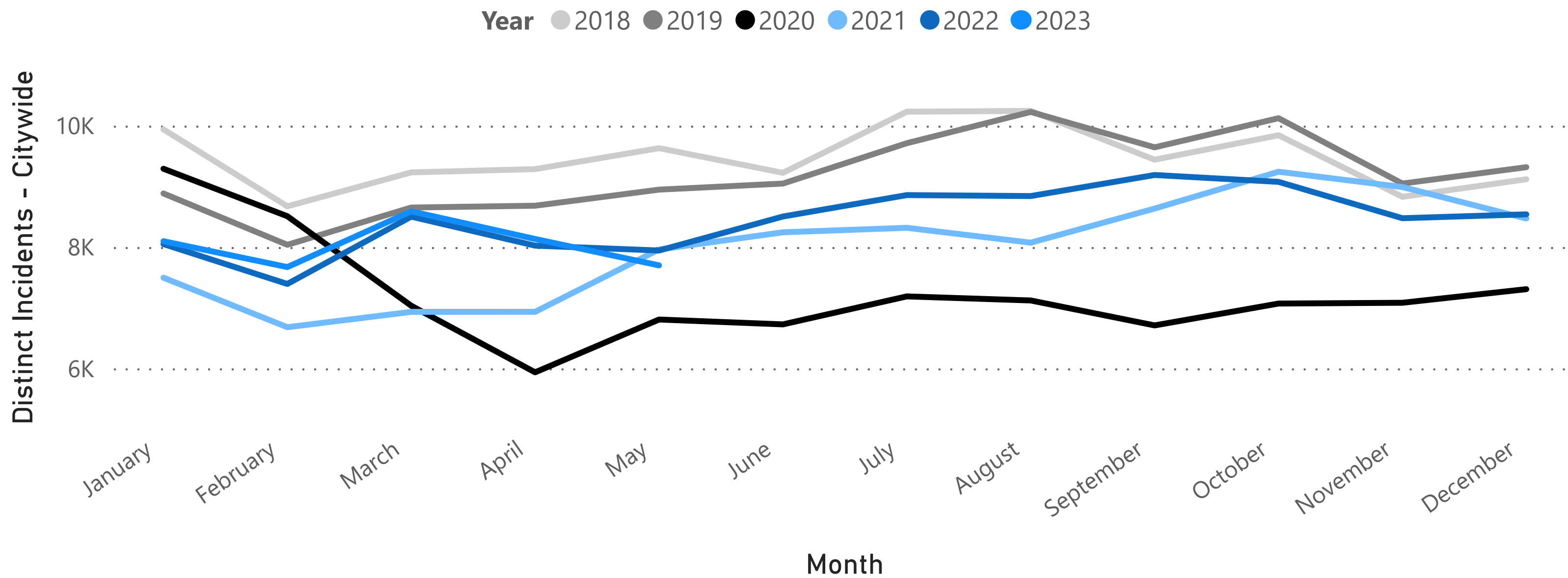
## Distinct Incidents in Safety Zone in Last Six Months



## Distinct Incidents in Safety Zone by Month and Year

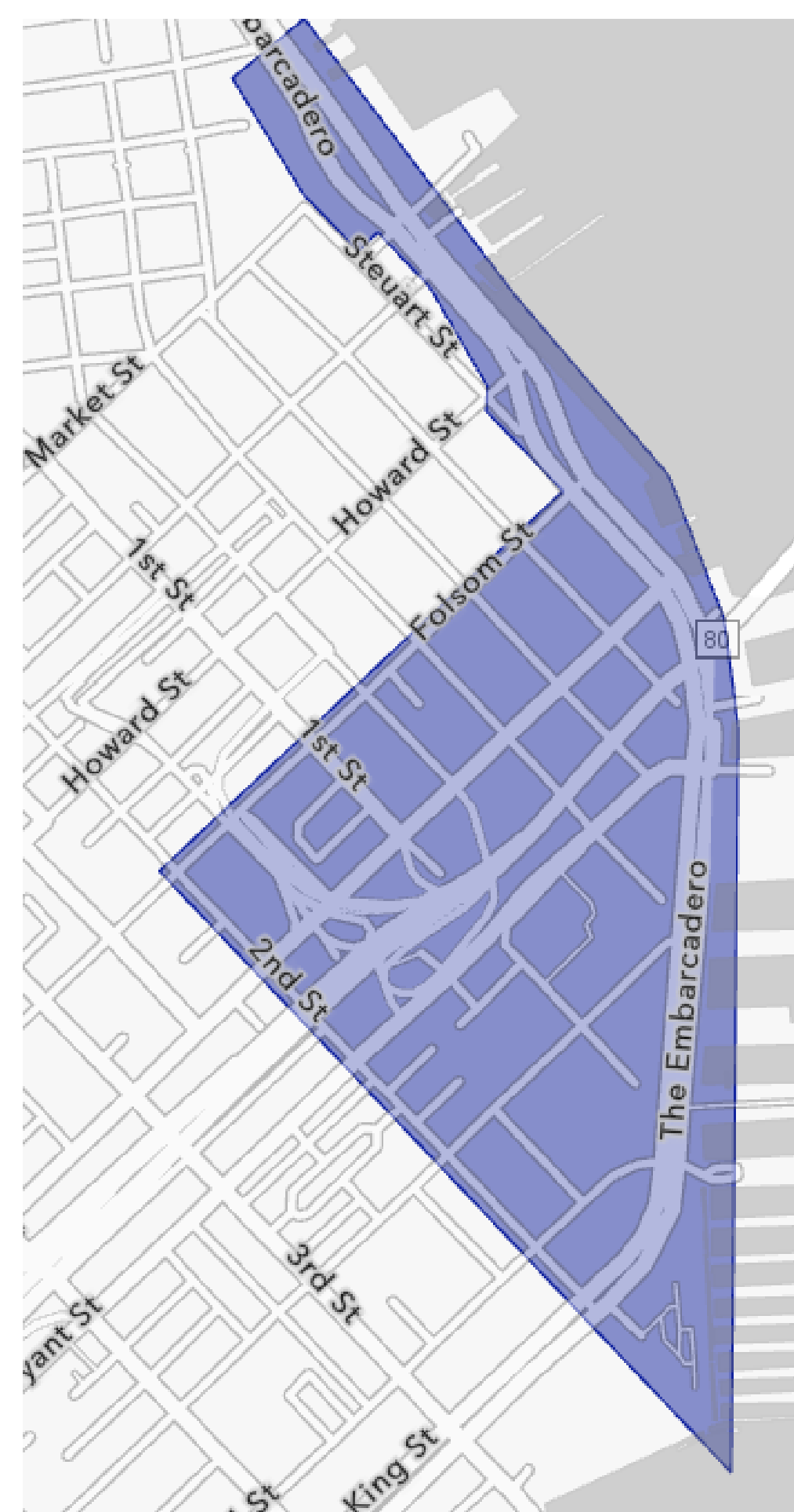


## Distinct Incidents - Citywide by Month and Year



# Police Incidents in May 2023

Incident Category	Distinct Incidents in Safety Zone	Distinct Incidents - Citywide
Larceny Theft	34	2,594
Malicious Mischief	11	644
Burglary	6	449
Lost Property	6	256
Motor Vehicle Theft	5	782
Non-Criminal	5	540
Assault	4	609
Other Miscellaneous	4	554
Arson	2	27
Drug Offense	2	205
Fraud	2	264
Traffic Violation Arrest	2	92
Disorderly Conduct	1	178
Liquor Laws	1	5
Offences Against The Family And Children	1	103
Other	1	117
Stolen Property	1	50
Suspicious Occ	1	198
Traffic Collision	1	20
Vandalism	1	33
Weapons Offense	1	77
		11
Case Closure		12
Courtesy Report		34
Drug Violation		1
Embezzlement		7
Fire Report		16
Forgery And Counterfeiting		20
Homicide		2
Human Trafficking (A), Commercial Sex Acts		1
Miscellaneous Investigation		135
Missing Person		156
Motor Vehicle Theft?		2
Other Offenses		101
Prostitution		1
Rape		2
Recovered Vehicle		572
Robbery		232
Sex Offense		16
Suicide		3
Suspicious		1
Vehicle Impounded		12
Vehicle Misplaced		3
Warrant		241
Weapons Carrying Etc		41
<b>Total</b>	<b>79</b>	<b>7,698</b>



**Additional notes:** Data provided are distinct incident report counts for the timeframe and geography requested, as aggregated through the publically available incident reports dataset housed by DataSF (link below.) This dataset applies a geo-anonymization technique that places all incidents at a nearest intersection, therefore additional incidents from up to 1 block outside of the noted geographic boundaries may be included in this data. Certain confidential incident reports (for example, restraining order violations, child abuse, and others) may not be included in the data set to protect victims from re-identification. Juvenile data is not included in this dataset per W&I Code Sec 827. Further dataset documentation can be found here: <https://bit.ly/2x7Ta2P>

Data Source: <https://data.sfgov.org/Public-Safety/Police-Department-Incident-Reports-2018-to-Present/wg3w-h783>