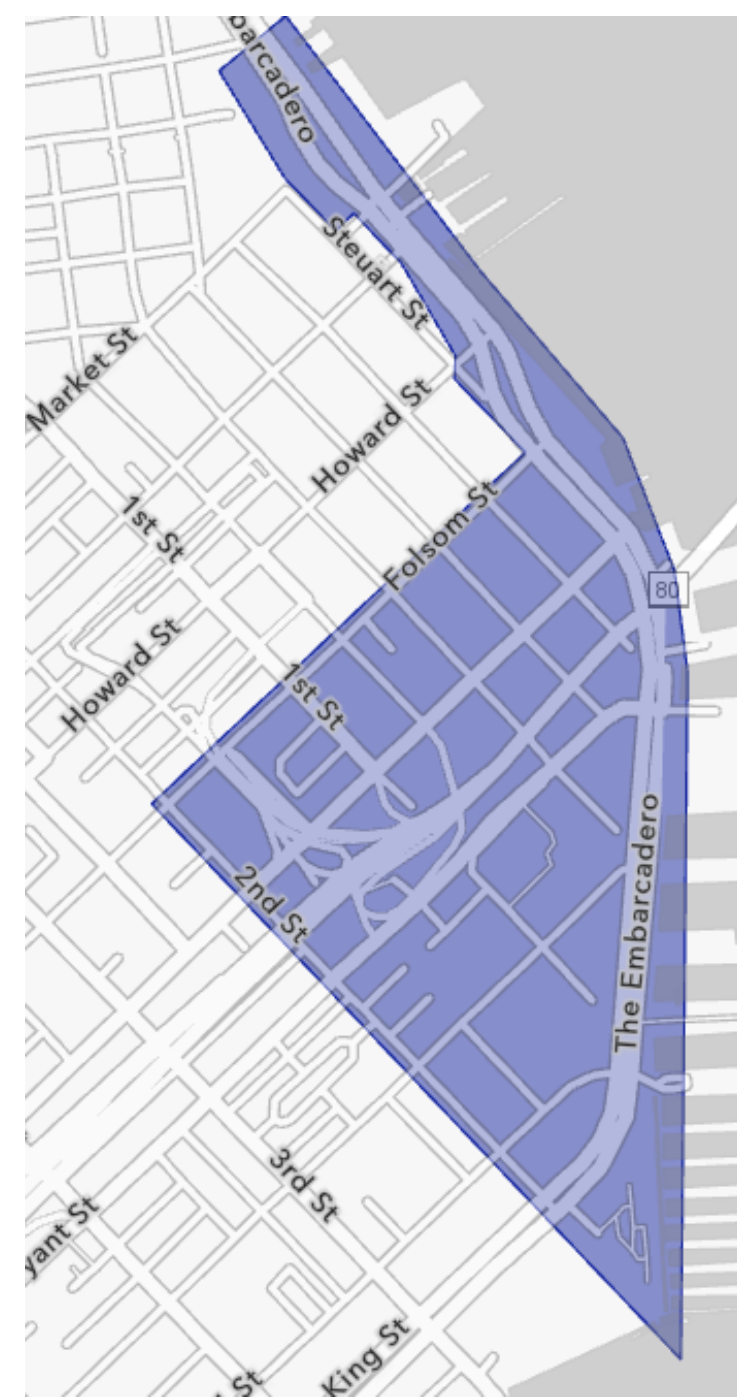


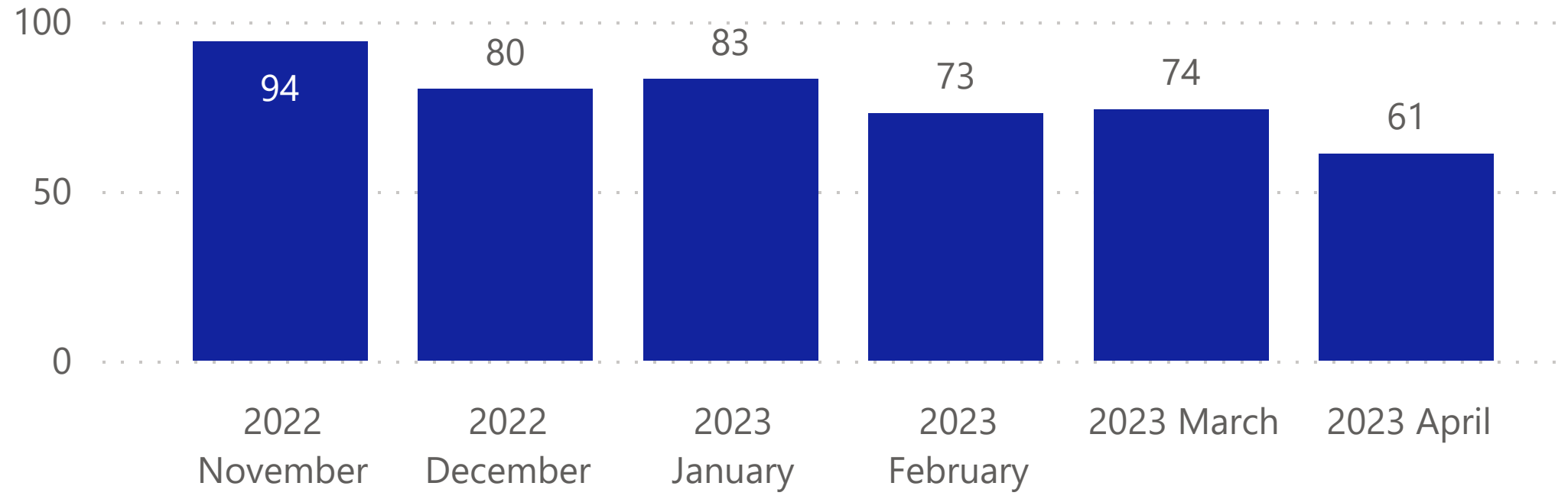
Police Incidents within the Safety Zone

The data shown below is public police incident data from the Open Data Portal here: <https://data.sfgov.org/Public-Safety/Police-Department-Incident-Reports-2018-to-Present/wg3w-h783>. Incidents within the Safety Zone (shown at the right) are presented below.

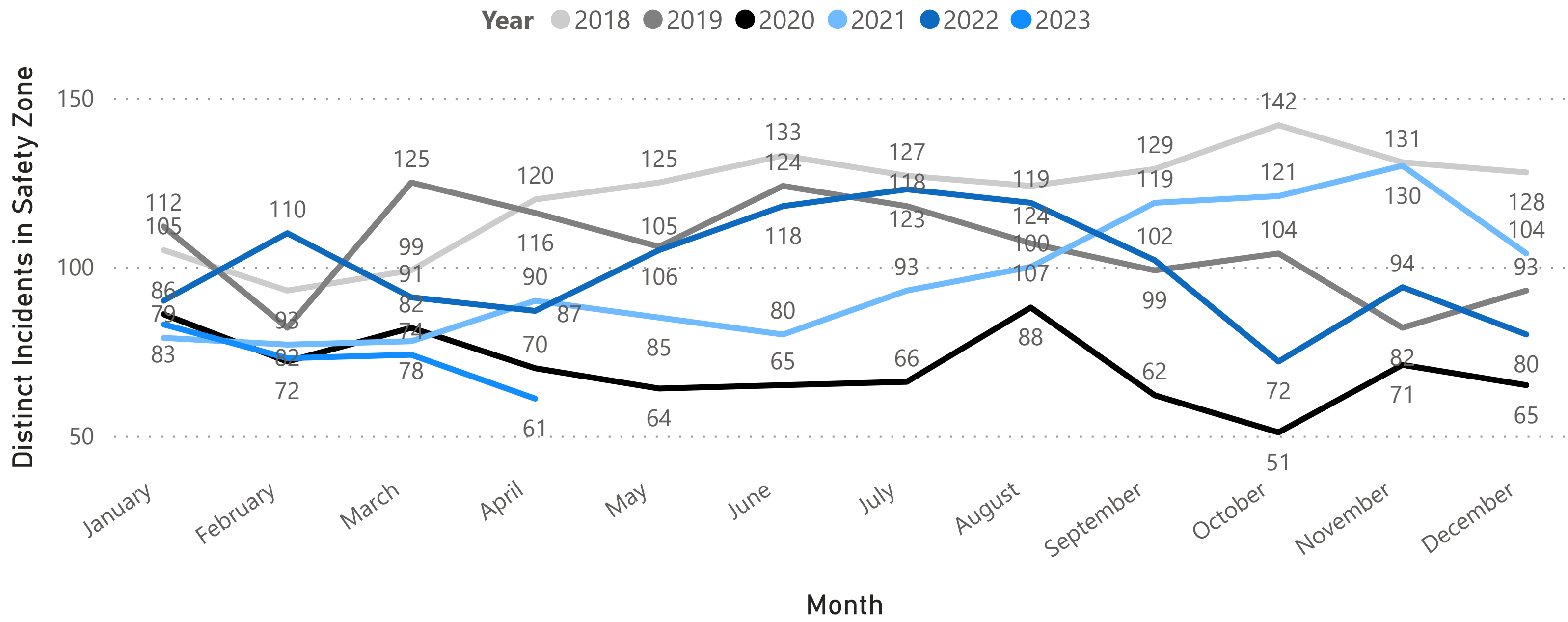
Note: Data was last updated on 5/18/2023, and data is only shown through the last complete month. Counts for previous months may increase in future reporting, as additional incidents may be added to the database.



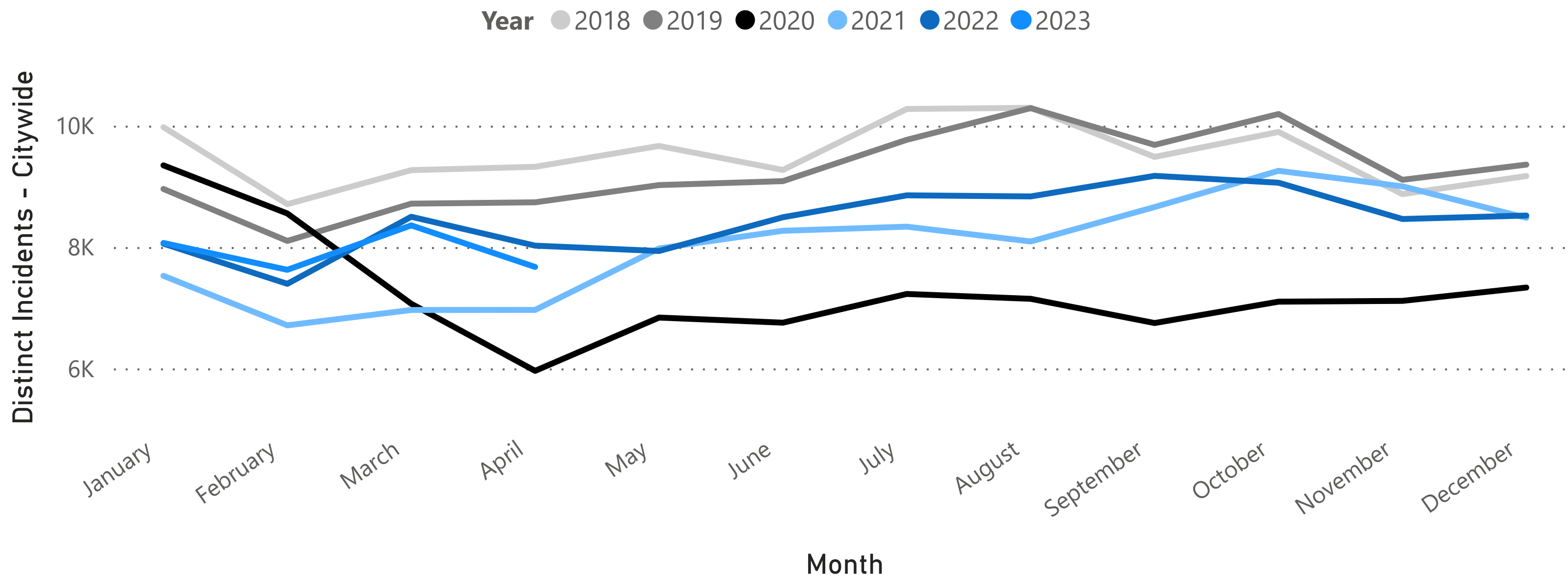
Distinct Incidents in Safety Zone in Last Six Months



Distinct Incidents in Safety Zone by Month and Year

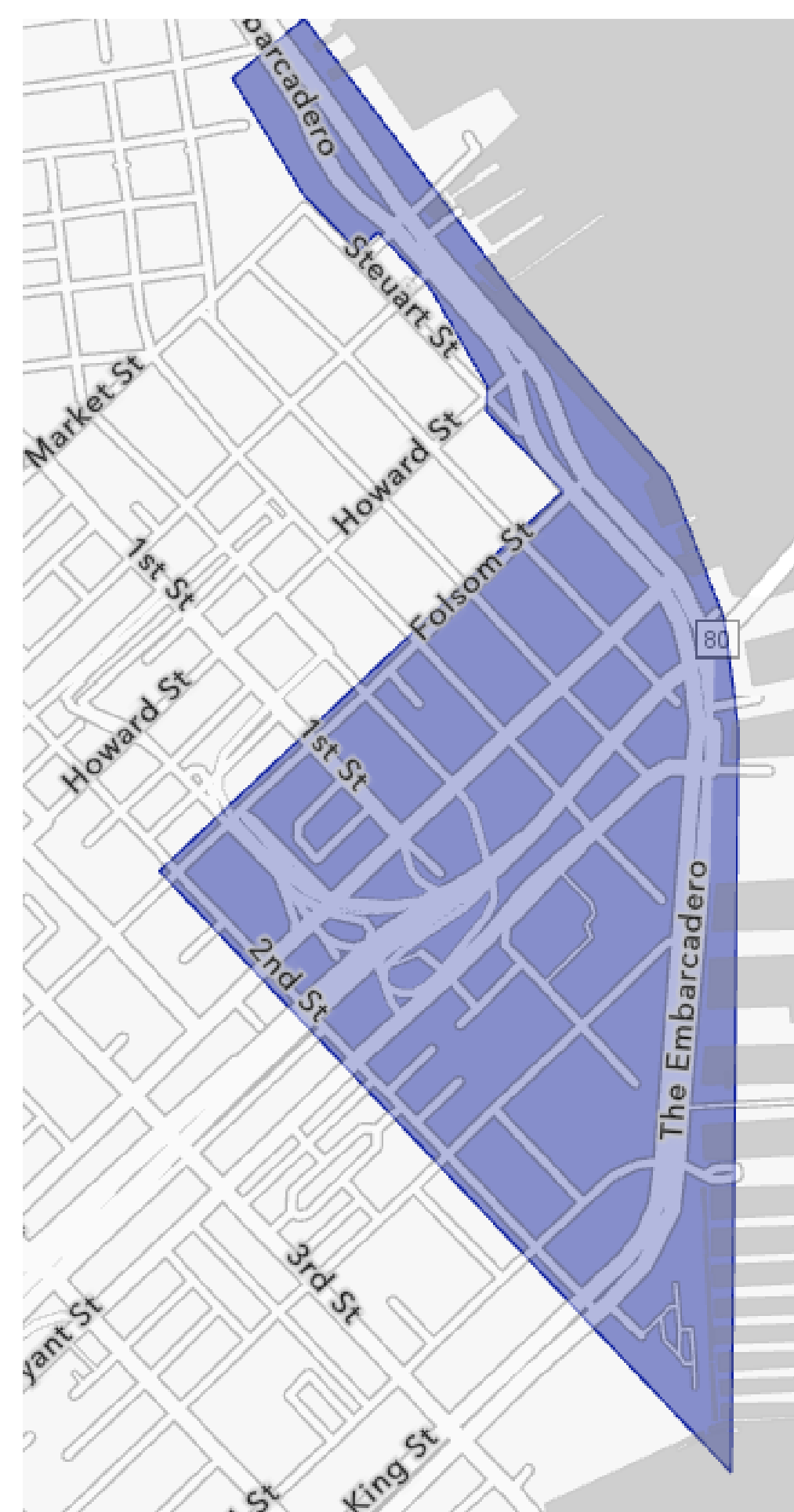


Distinct Incidents - Citywide by Month and Year



Police Incidents in April 2023

Incident Category	Distinct Incidents in Safety Zone	Distinct Incidents - Citywide
Larceny Theft	22	2,647
Other Miscellaneous	6	582
Motor Vehicle Theft	5	714
Assault	4	585
Burglary	4	454
Disorderly Conduct	4	146
Recovered Vehicle	4	529
Suspicious Occ	4	195
Malicious Mischief	3	636
Fraud	2	396
Non-Criminal	2	573
Other	2	103
Robbery	2	185
Drug Offense	1	173
Fire Report	1	23
Missing Person	1	145
Offences Against The Family And Children	1	112
Other Offenses	1	93
Vehicle Misplaced	1	8
Weapons Carrying Etc	1	43
Weapons Offense	1	83
		14
Arson		25
Case Closure		24
Courtesy Report		38
Drug Violation		5
Embezzlement		3
Forgery And Counterfeiting		34
Human Trafficking, Commercial Sex Acts		1
Liquor Laws		5
Lost Property		231
Miscellaneous Investigation		150
Prostitution		4
Sex Offense		4
Stolen Property		37
Suicide		7
Suspicious		3
Traffic Collision		33
Traffic Violation Arrest		115
Vandalism		47
Vehicle Impounded		12
Warrant		209
Total	61	7,672



Additional notes: Data provided are distinct incident report counts for the timeframe and geography requested, as aggregated through the publically available incident reports dataset housed by DataSF (link below.) This dataset applies a geo-anonymization technique that places all incidents at a nearest intersection, therefore additional incidents from up to 1 block outside of the noted geographic boundaries may be included in this data. Certain confidential incident reports (for example, restraining order violations, child abuse, and others) may not be included in the data set to protect victims from re-identification. Juvenile data is not included in this dataset per W&I Code Sec 827. Further dataset documentation can be found here: <https://bit.ly/2x7Ta2P>

Data Source: <https://data.sfgov.org/Public-Safety/Police-Department-Incident-Reports-2018-to-Present/wg3w-h783>