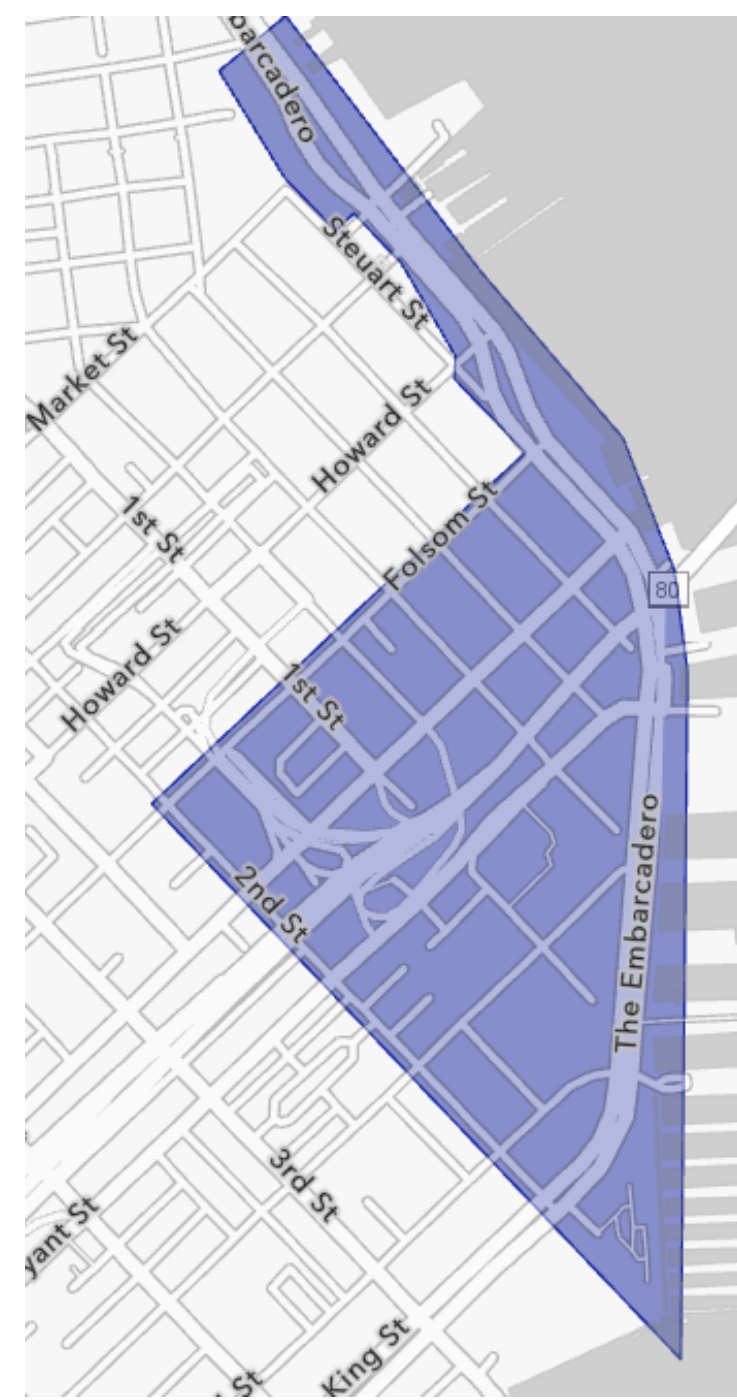


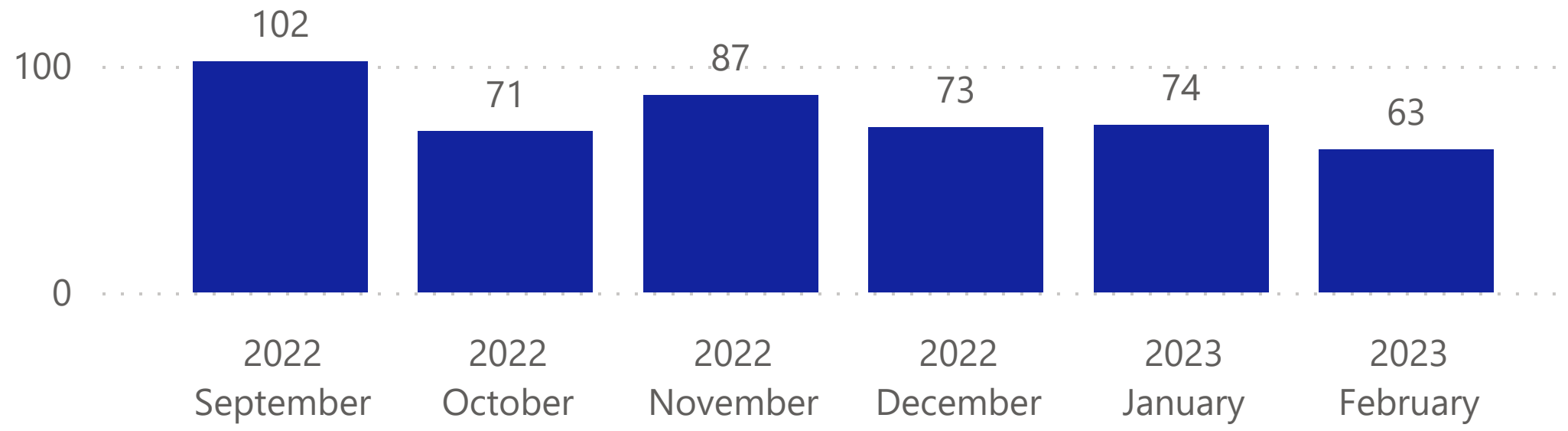
Police Incidents within the Safety Zone

The data shown below is public police incident data from the Open Data Portal here: <https://data.sfgov.org/Public-Safety/Police-Department-Incident-Reports-2018-to-Present/wg3w-h783>. Incidents within the Safety Zone (shown at the right) are presented below.

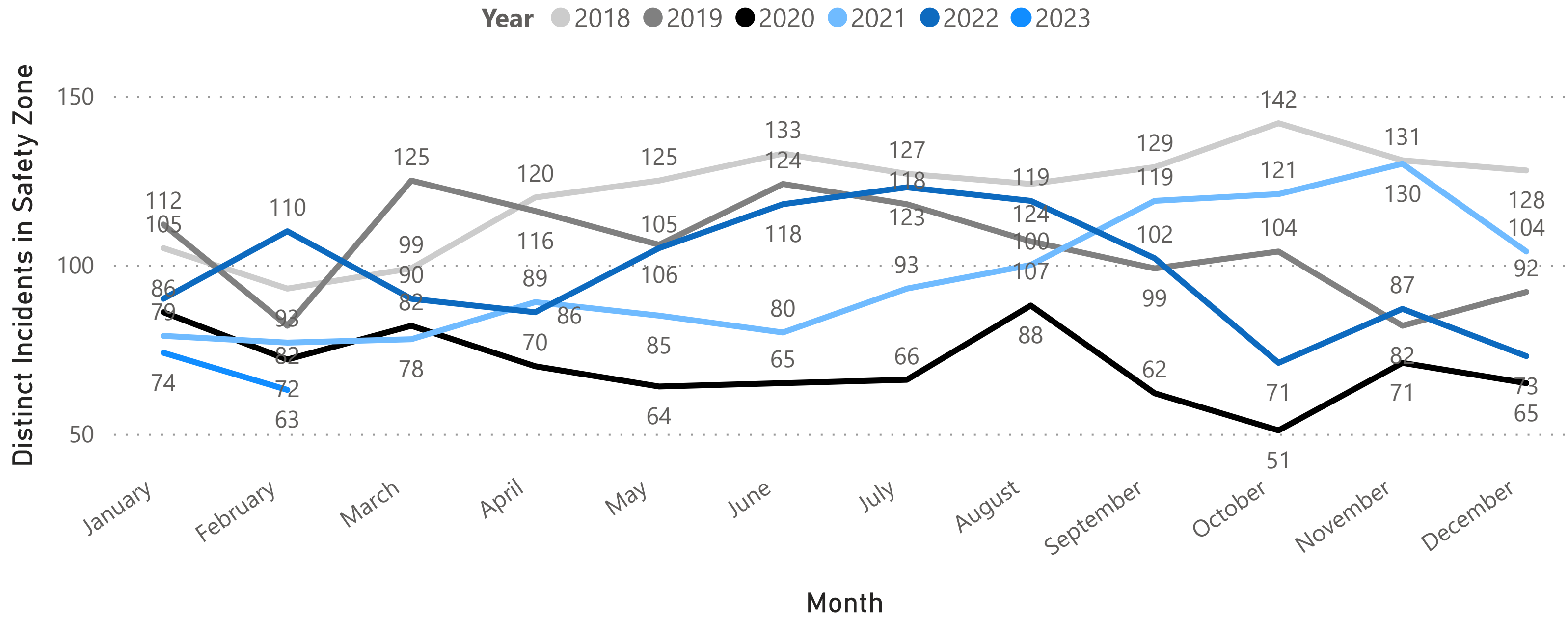
Note: Data was last updated on 3/16/2023, and data is only shown through the last complete month. Counts for previous months may increase in future reporting, as additional incidents may be added to the database.



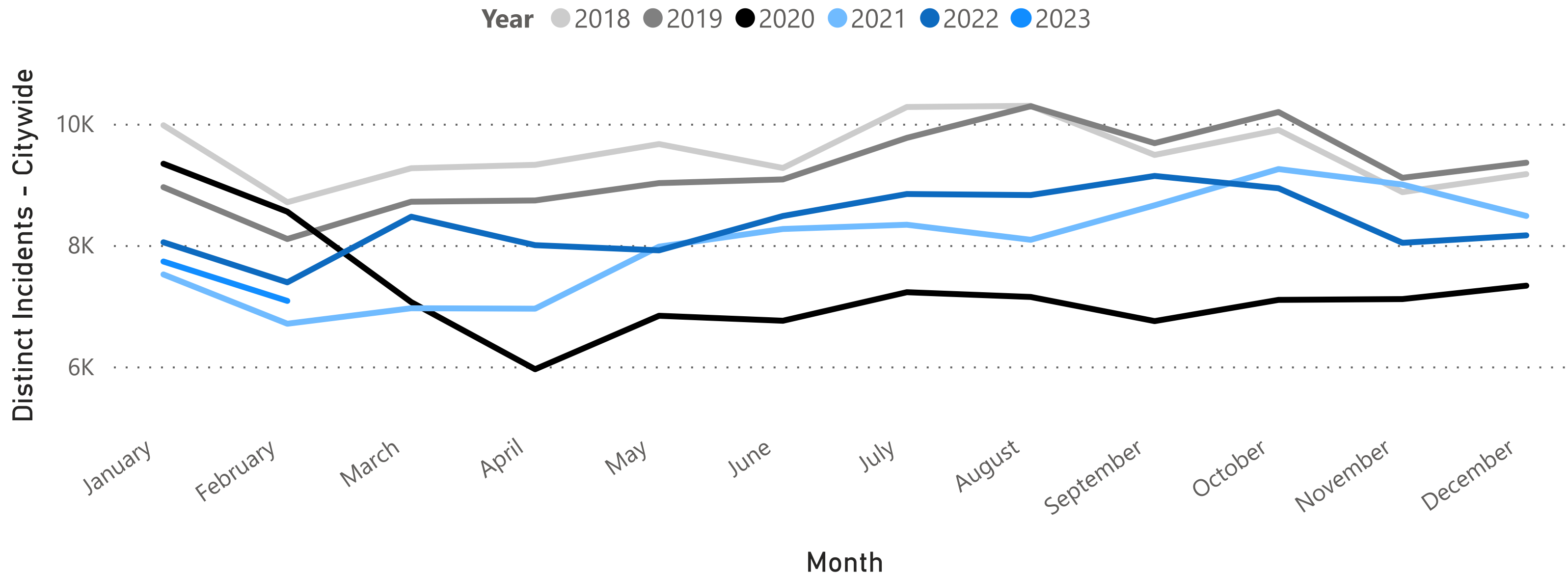
Distinct Incidents in Safety Zone in Last Six Months



Distinct Incidents in Safety Zone by Month and Year

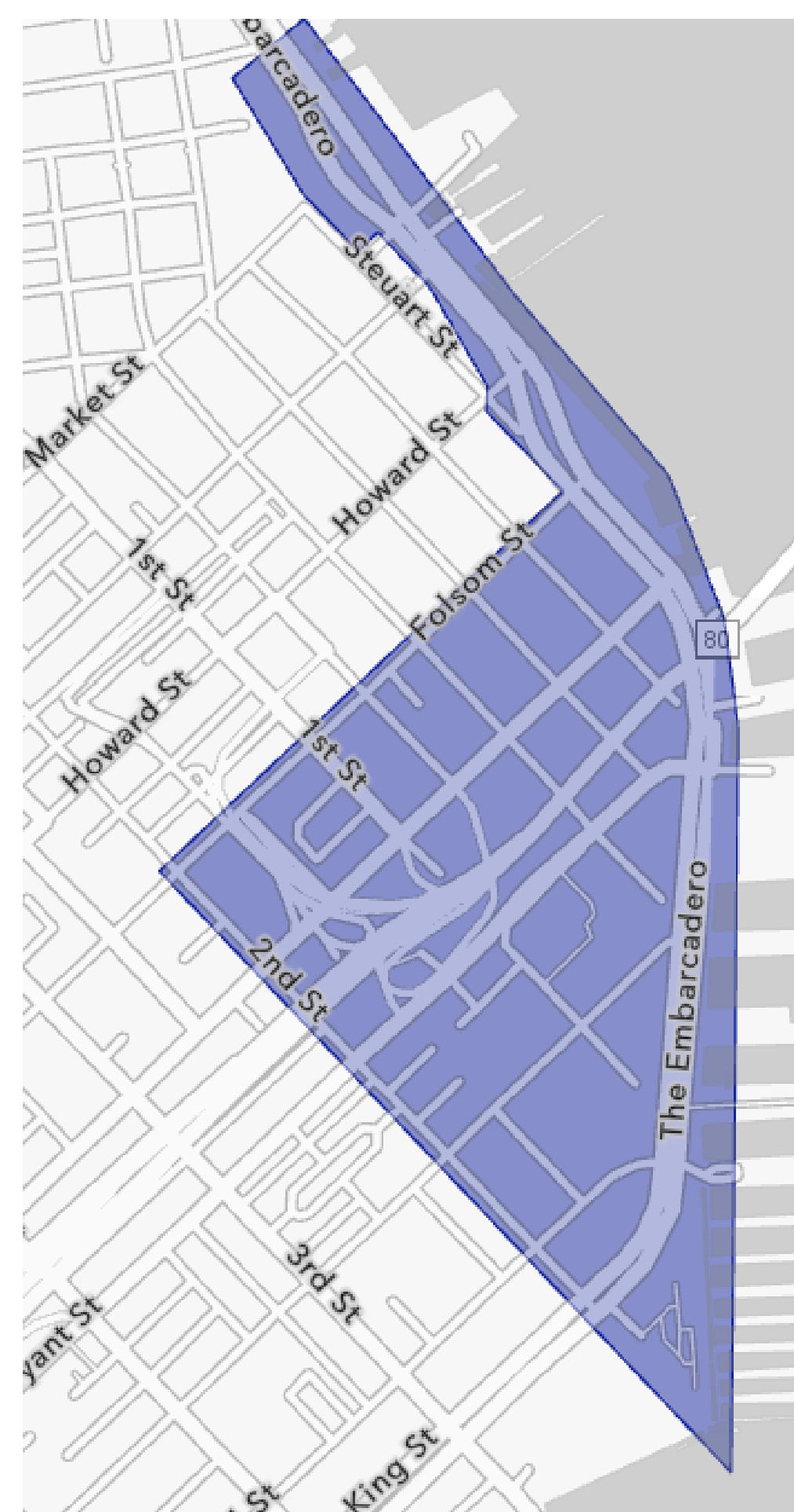


Distinct Incidents - Citywide by Month and Year



Police Incidents in February 2023

Incident Category	Distinct Incidents in Safety Zone	Distinct Incidents - Citywide
Larceny Theft	22	2,483
Burglary	9	460
Assault	8	540
Motor Vehicle Theft	6	612
Non-Criminal	5	524
Other Miscellaneous	4	553
Lost Property	3	181
Robbery	3	235
	2	14
Disorderly Conduct	2	128
Fraud	2	239
Malicious Mischief	2	582
Recovered Vehicle	2	466
Warrant	2	222
Courtesy Report	1	15
Fire Report	1	21
Miscellaneous Investigation	1	146
Offences Against The Family And Children	1	102
Other Offenses	1	79
Weapons Offence	1	1
Arson		35
Case Closure		22
Drug Offense		287
Drug Violation		4
Embezzlement		5
Forgery And Counterfeiting		16
Homicide		4
Human Trafficking, Commercial Sex Acts		1
Liquor Laws		3
Missing Person		161
Other		82
Prostitution		11
Rape		1
Sex Offense		12
Stolen Property		37
Suicide		11
Suspicious Occ		159
Traffic Collision		22
Traffic Violation Arrest		71
Vandalism		18
Vehicle Impounded		7
Vehicle Misplaced		6
Weapons Carrying Etc		47
Weapons Offense		73
Total	63	7,080



Additional notes: Data provided are distinct incident report counts for the timeframe and geography requested, as aggregated through the publically available incident reports dataset housed by DataSF (link below.) This dataset applies a geo-anonymization technique that places all incidents at a nearest intersection, therefore additional incidents from up to 1 block outside of the noted geographic boundaries may be included in this data. Certain confidential incident reports (for example, restraining order violations, child abuse, and others) may not be included in the data set to protect victims from re-identification. Juvenile data is not included in this dataset per W&I Code Sec 827. Further dataset documentation can be found here: <https://bit.ly/2x7Ta2P>

Data Source: <https://data.sfgov.org/Public-Safety/Police-Department-Incident-Reports-2018-to-Present/wg3w-h783>