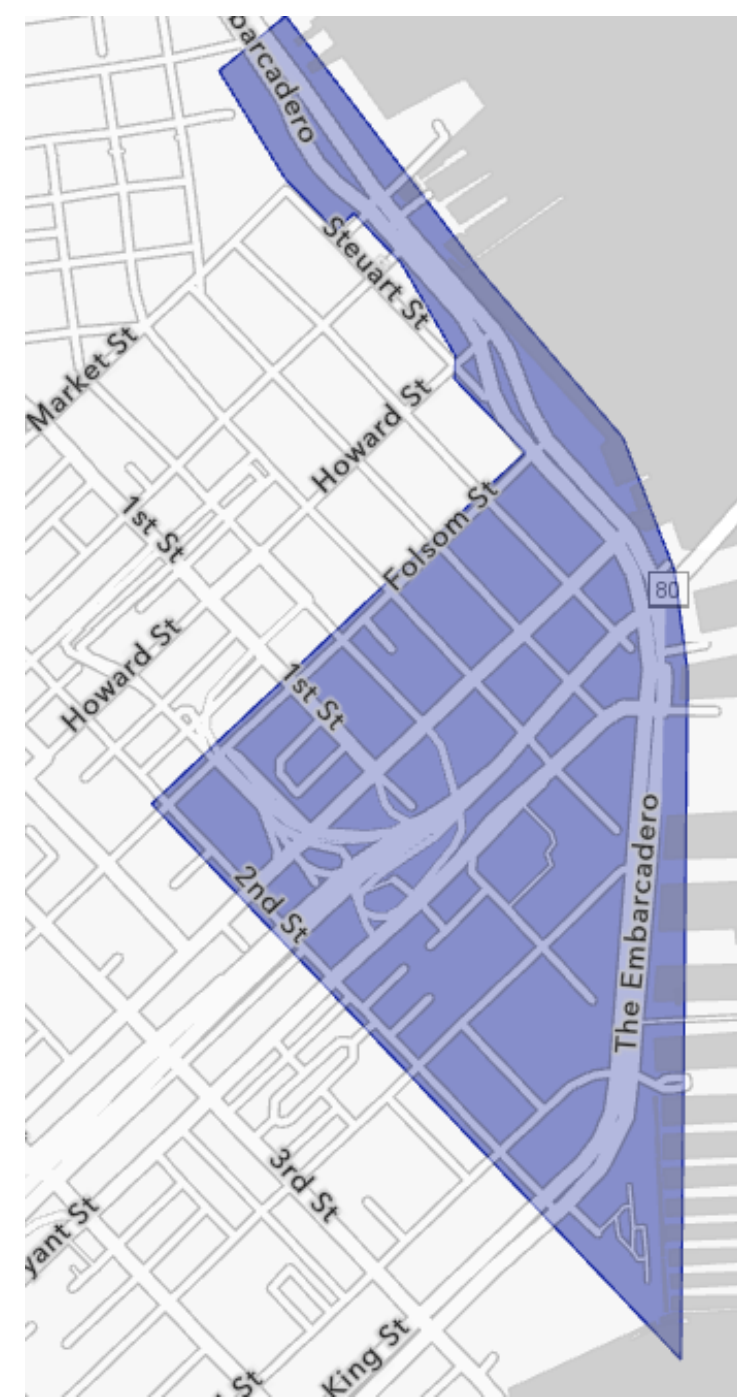


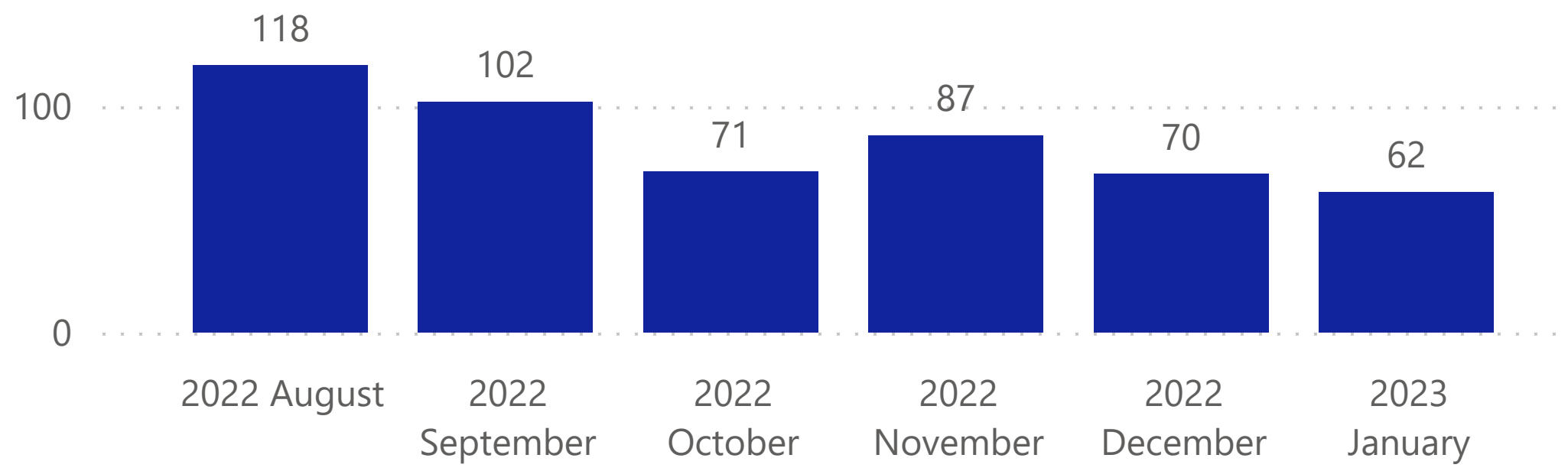
# Police Incidents within the Safety Zone

The data shown below is public police incident data from the Open Data Portal here: <https://data.sfgov.org/Public-Safety/Police-Department-Incident-Reports-2018-to-Present/wg3w-h783>. Incidents within the Safety Zone (shown at the right) are presented below.

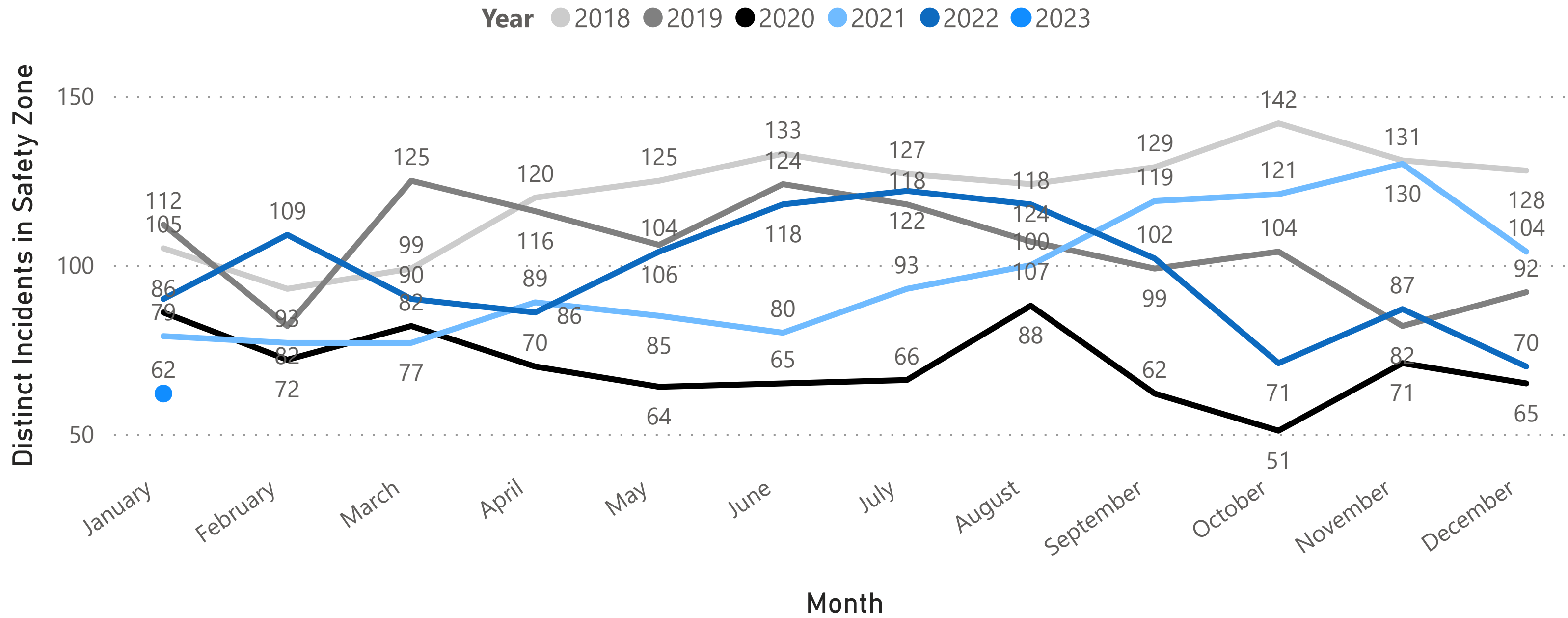
Note: Data was last updated on 2/16/2023, and data is only shown through the last complete month. Counts for previous months may increase in future reporting, as additional incidents may be added to the database.



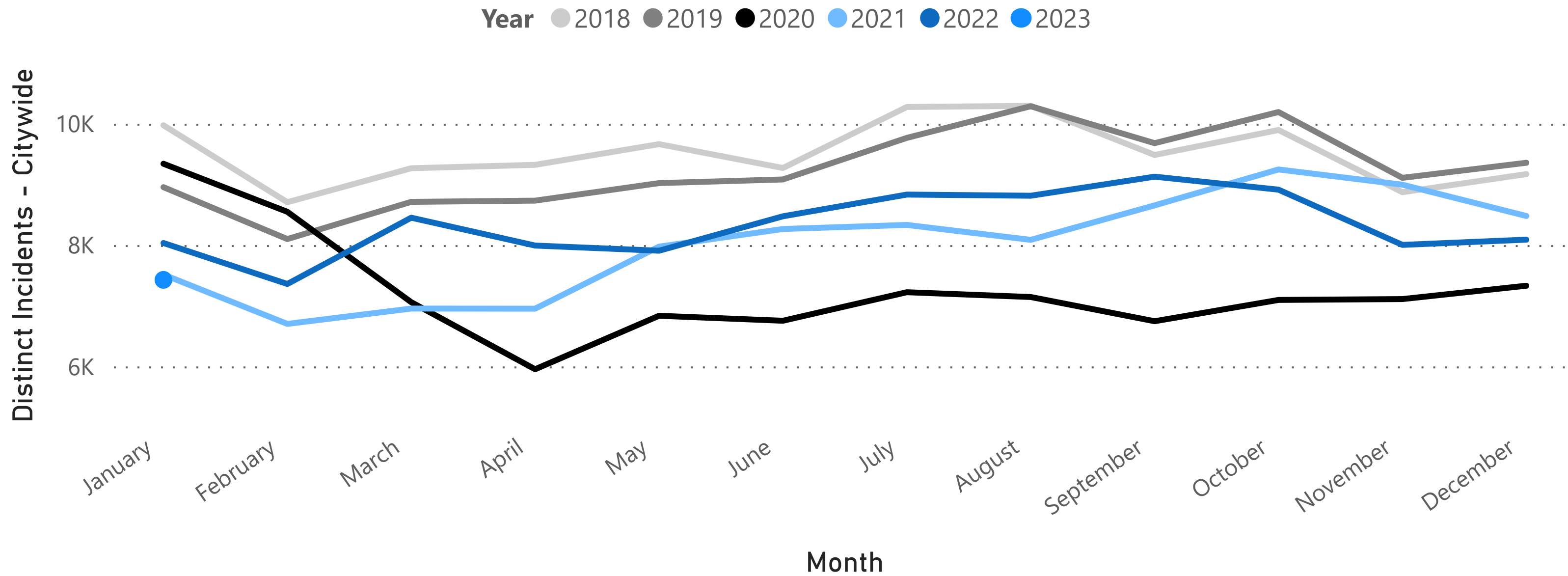
## Distinct Incidents in Safety Zone in Last Six Months



## Distinct Incidents in Safety Zone by Month and Year

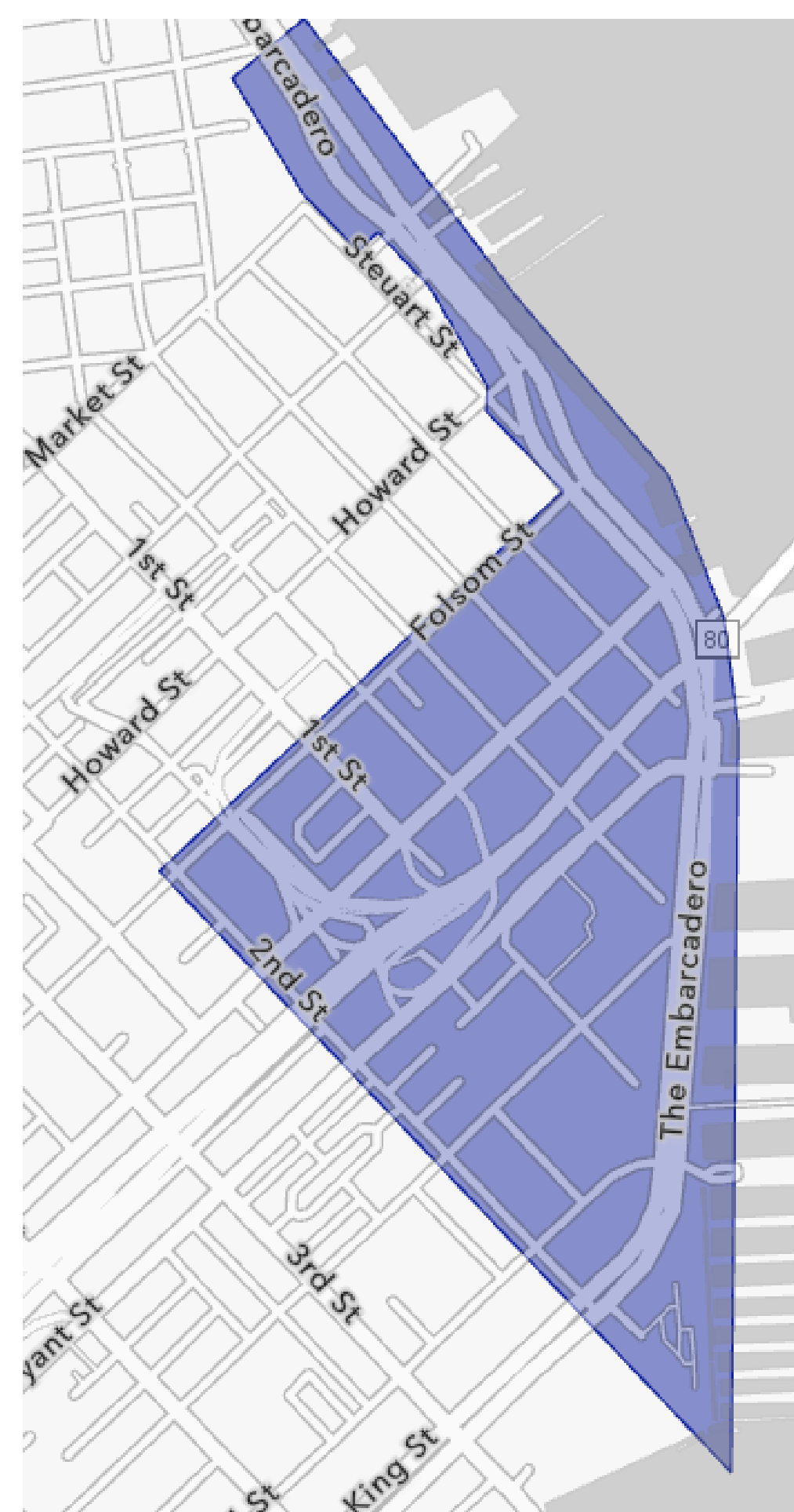


## Distinct Incidents - Citywide by Month and Year



# Police Incidents in January 2023

Incident Category	Distinct Incidents in Safety Zone	Distinct Incidents - Citywide
Larceny Theft	27	2,746
Malicious Mischief	11	645
Other Miscellaneous	6	566
Missing Person	4	139
Non-Criminal	4	579
Assault	3	567
Disorderly Conduct	3	165
Motor Vehicle Theft	3	595
Burglary	2	503
Fraud	2	268
Lost Property	2	185
Robbery	2	193
Suspicious Occ	2	167
Warrant	2	238
Courtesy Report	1	24
Drug Offense	1	172
Other	1	123
Stolen Property	1	30
Suicide	1	9
Weapons Offense	1	78
Arson		31
Case Closure		21
Drug Violation		2
Embezzlement		7
Fire Report		15
Forgery And Counterfeiting		15
Homicide		5
Human Trafficking (A), Commercial Sex Acts		1
Liquor Laws		1
Miscellaneous Investigation		136
Offences Against The Family And Children		98
Other Offenses		122
Prostitution		7
Rape		1
Recovered Vehicle		440
Sex Offense		8
Traffic Collision		30
Traffic Violation Arrest		81
Vandalism		37
Vehicle Impounded		6
Vehicle Misplaced		6
Weapons Carrying Etc		47
<b>Total</b>	<b>62</b>	<b>7,427</b>



**Additional notes:** Data provided are distinct incident report counts for the timeframe and geography requested, as aggregated through the publically available incident reports dataset housed by DataSF (link below.) This dataset applies a geo-anonymization technique that places all incidents at a nearest intersection, therefore additional incidents from up to 1 block outside of the noted geographic boundaries may be included in this data. Certain confidential incident reports (for example, restraining order violations, child abuse, and others) may not be included in the data set to protect victims from re-identification. Juvenile data is not included in this dataset per W&I Code Sec 827. Further dataset documentation can be found here: <https://bit.ly/2x7Ta2P>

Data Source: <https://data.sfgov.org/Public-Safety/Police-Department-Incident-Reports-2018-to-Present/wg3w-h783>